





Willamette Yacht Club

Region:
Portland Area



Club Information

Commodore

Club Contact

Phone:

Email: Disbanded/deceased

WEB page: <https://http://www.willametteyc.org>

Club House

Hours:

Comments: Located on "K" row.

Local Area

Laundry: Yes

Restaurants:

Transportation:

Local Marine Services

Name:

Phone:

Pump-Out: Yes

Fuel: No

Haul-Out: No

VHF Channel:

Chandlery: No

Other Information:

Moorage

Moorage is with: Yacht Club

GPS:

Location:

Dockage:

Restricted Dates:

Boater's Contact:

Contact Phone:

Time Limit:

Rafting: Allowed

Terms:

Facility Comments:

Power: 30A

WiFi: Yes


Water on dock: Yes

Restrooms: Yes

Showers: Yes

Alternative Mooring Options: None, Anchorage

Alternative Mooring Notes: The Willamette Yacht Club has disbanded.



4 Points Yacht Club

Box 35543 — Bridgeport PO
Richmond, BC V6X 4G6 Canada

Region:
Vancouver Area
BC Canada



Club Information

Commodore

Syd Kellend

syd@castmemories.com

604-440-6901

Club Contact

Phone:

Email: 4pointsyachtclub@gmail.com

WEB page: <https://4pointsyachtclub.ca>

Local Area

Laundry:

Restaurants: Boathouse Restaurant adjacent Short walking distance to shops and dining 8 minute walk to Skytrain with access to Vancouver Airport and downtown Vancouver

Transportation: taxis,buses, Skytrain.

Local Marine Services

Name:

Phone:

Pump-Out:

Fuel: Yes

Haul-Out: Yes

VHF Channel: 66A

Chandlery: Yes

Other Information:

Moorage

Moorage is with: Marina

GPS: 51° 8.645N 124° 46.230W

Location: Middle Arm of the Fraser River

Dockage: 45 Foot LOA

Restricted Dates: phone one day ahead

Boater's Contact: Barbara Fulton

Contact Phone: 604-831-3136

Time Limit: Reiprocal is 2 nights per month

Rafting: Not Allowed

Terms:

Facility Comments:

Power: 30A

WiFi: Yes

Water on dock: Yes

Restrooms Yes

Showers: Yes

Alternative Mooring Options: Marina

Alternative Mooring Notes:



Deas Island Yacht Club

15083 Spenser Court
Surrey, BC V3S 5Z8 Canada

Region:
Vancouver Area
BC Canada



Club Information

Commodore

Rick Roberts

rkroberts@shaw.ca

Club Contact

Phone:

Email: diyc@shaw.ca

WEB page: <https://www.deasislandyachtclub.com>

Local Area

Laundry: No

Restaurants: 20% off River House Restaurant & Pub

Transportation: Taxi

Local Marine Services

Name:

Phone:

Pump-Out: Yes

Fuel: Yes

Haul-Out: Yes

VHF Channel: none monitored

Chandlery: Yes

Other Information: Haul-out and Chandlery are near.

Moorage

Moorage is with: Marina

GPS: 49° 06.922' N 123° 03.807' W

Location: Delta - When approaching our marina you will pass Captains Cove Marina and then pass underneath the George Massey Tunnel Bridge. Heights are limited so taller vessels should check the tide charts.

Dockage: Over 100' of year round moorage for reciprocal guests. Additional moorage may be available.

Restricted Dates:

Boater's Contact: Walter Greene (Marina Manager)

Contact Phone: 604-940-4496 or 619-8408

Time Limit: 2 nights free of charge per year. Longer stays will be subject to normal marina rates. Maximum 5 days per month.

Rafting:

Terms: Heights limited - approx. 14' (see DIYC Website or Yachting Destination website for more details).

Facility Comments: Restrooms are in River House Restaurant

Power: 15A,30A

WiFi: Yes

Water on dock: Yes

Restrooms: Yes

Showers: No

Alternative Mooring Options: Marina

Alternative Mooring Notes: Rafting not recommended.



False Creek Yacht Club

1661 Granville Street — 1661 Granville Street - 3rd floor
Vancouver, BC V6Z 1N3 Canada

Region:
Vancouver Area
BC Canada



Club Information

Commodore

Craig Minielly

commodore@fcyc.com

Club Contact

Phone: 604-682-3292 ext 123

Email: fcyc@fcyc.com

WEB page: <https://www.fcyc.com>

Club House

Hours: Wed-Fri. (1700-2300). Meal service until 2100.

Comments: -Club Lounge on 3rd floor of nearby building -
Free wireless internet in lounge.

Local Area

Laundry: Yes

Restaurants: Nearby

Transportation: Nearby

Local Marine Services

Name: nearby on Granville Island

Phone:

Pump-Out: Yes

Fuel: Yes

Haul-Out: Yes

VHF Channel: 66A

Chandlery: Yes

Other Information: -Haul-out, fuel and chandlery nearby. -
Pump-out \$ at FCYC dock.

Moorage

Moorage is with: Yacht Club

GPS: 49 ° 16.40' N 123 ° 08.30' W

Location: North side of False Creek. Check-in @ Vancouver
Boating Welcome Centre under Granville St Bridge.

Dockage: Depends on available vacant member slips, and
subject to maximum three (3) reciprocal boats in the Marina
concurrently.

Restricted Dates: Sailpast

Boater's Contact: dock master

Contact Phone: 604-648 2628

Time Limit: -Free 1 night per season (May to September). -
Availability depending on vacant FCYC members' slips at time of
arrival, and subject to maximum three (3) reciprocals in the
Marina at any one time. -

Rafting: Not Allowed

Terms: Reservations are not allowed. Check availability on
arrival.

Facility Comments: -\$100 key deposit. -Wireless internet
available on the dock. -Free WiFi available in the lounge -Make
use of club lounge facilities on 3rd floor of nearby building

Power: 15A,30A

WiFi: Yes

Water on dock: Yes

Restrooms Yes

Showers: Yes

Alternative Mooring Options: Anchorage

Alternative Mooring Notes: Anchor nearby in False Creek.
Register with the Welcome Centre to obtain permit before
anchoring.



Ladner Yacht Club

5011 River Road West
Delta, BC V4K 1S7 Canada

Region:
Vancouver Area
BC Canada



Club Information

Commodore

Steve Fudge

stevefudge@telus.net

Club Contact

Phone: 604-946-4056 (office)

Email: ladneryachtclub@telus.net

WEB page: <https://ladneryachtclub.ca>

Club House

Hours:

Comments: Members Only Access

Local Area

Laundry: No

Restaurants: Short walk to restaurants, pubs, & shopping centers. Groceries in Ladner. Near wildlife reserve + scenic walk along dykes. Great 2-hour kayak/dinghy loop.

Transportation: Everything is within walking distance.

Local Marine Services

Name: captains cove merina

Phone:

Pump-Out: Yes

Fuel: Yes

Haul-Out: Yes

VHF Channel: none monitored

Chandlery: Yes

Other Information: City of Delta pump-out, Napa Autoparts, & Lordco Autoparts. Also Ladner Harbour Machine Shop & Ladner Village Hardware. Launching Ramp.

Moorage

Moorage is with: Yacht Club

GPS: 49° 05.716' N 123° 05.057' W

Location: Ladner/Delta on the South Arm of the Fraser River. 10 miles East of Sand Heads Lighthouse.

Dockage: Vacant members' slips. 50' max. length.

Restricted Dates:

Boater's Contact: Caretaker

Contact Phone: 604-946-4056 (office)

Time Limit: 48 hours free - \$.50/ft after for max of 1 week stay.

Rafting: Allowed

Terms: 5 foot depth at 0 Tide. Prefer no rafting, but OK if no other space available.

Facility Comments: Dumpster. Water on docks Spring, Summer & Fall. No water in winter.

Power: 30A

WiFi: Yes


Water on dock: Yes

Restrooms: Yes

Showers: No

Alternative Mooring Options: None

Alternative Mooring Notes:



Royal City Yacht Club

#207 4753 River Road West
Delta, BC V4A 1R9 Canada

Region:
Vancouver Area
BC Canada



Club Information

Commodore

Hank Visser
midlife95@icloud.com
604 240-4914

Club Contact

Phone:

Email: rgaryruss@gmail.com

WEB page: <https://http://royalcityyachtclub.com/>

Local Area

Laundry: No

Restaurants: Short dinghy ride to town Ladner on Fraser R. Visit Reifel Bird Sanctuary & historic Ladner. Shopping & liquor 1 - 2 miles away.

Transportation: Delta taxi 604-943-1111

Local Marine Services

Name:

Phone:

Pump-Out: Yes

Fuel: Yes

Haul-Out: Yes

VHF Channel:

Chandlery: No

Other Information: No services at marina at this time (2019) other than what is ticked above, as the marina and area are undergoing major redevelopment. Taxi is the best way to get into Ladner for shopping. Limited marine hardware available at Dunbar Lumber.

Moorage

Moorage is with: Marina

GPS: 49° 06.869' N 123° 04.618 W

Location: South Arm of the Fraser River - 9 miles from ocean - On Deas Slough. In Delta - in community of Ladner.

Dockage: 100' - max vessel length 60'

Restricted Dates:

Boater's Contact: Marina Office - Dave or Kelly

Contact Phone: 604-946-1244 (ext 0)

Time Limit: 24 hours - 2 days/year.

Rafting: Not Allowed

Terms: Call in advance. Dockside depth 10'.

Facility Comments: Phone available at marina office.

Power: 30A

WiFi: No

Water on dock: Yes

Restrooms: No

Showers: No

Alternative Mooring Options: Anchorage

Alternative Mooring Notes: Usually lots of reciprocal space available. We do not send out reciprocal letters. All information is on this website and our dock is open to any yacht club member.



Vancouver Rowing Club

PO Box 5206 — 450 Stanley Park Drive
Vancouver, BC V6B 4B3 Canada

Region:
Vancouver Area
BC Canada



Club Information

Commodore

Benjamin Rummen

Club Contact

Phone: 604-687-3400

Email: office@vancouverrowingclub.ca

WEB page: <https://http://www.vancouverrowingclub.ca>

Club House

Hours: Office: Mon-Fri 0900-1900 Sat&Sun 1000-1600.
Members Bar: Tues-Sun.

Comments: One of the heritage buildings in Vancouver

Local Area

Laundry: No

Restaurants: Many within walking distance

Transportation: Bus service

Local Marine Services

Name: Wright Mariner Supply & Yacht Services

Phone: (604) 682-3788

Pump-Out: No

Fuel: No

Haul-Out: No

VHF Channel:

Chandlery: Yes

Other Information: Fuel nearby on floating barge at entrance to Coal Harbour. Pump out at every slip.

Moorage

Moorage is with: Yacht Club

GPS: 49° 17.779' N 123° 08.031' W

Location: Guest Dock near clubhouse. See "Linked Page".

Dockage:

Restricted Dates:

Boater's Contact: Michelle

Contact Phone: 604-687-3400

Time Limit: VRC will match what the reciprocal club offers, up to a maximum of two days free. Add'l at \$ 2/ft/day. Maximum stay 7 days. Longer possible if space permits. Reservations recommended.

Rafting: Not Allowed

Terms: Dock at guest dock & go to office for berth. Power available \$5/day. Pump-out available at every slip.

Facility Comments: \$50 deposit required for access fob. Ice. Garbage shed. No charcoal BBQs on docks. Laundry within 15 min. walk.

Power: 20A,30A

WiFi: Yes

Water on dock: Yes

Restrooms: Yes

Showers: Yes

Alternative Mooring Options: Marina

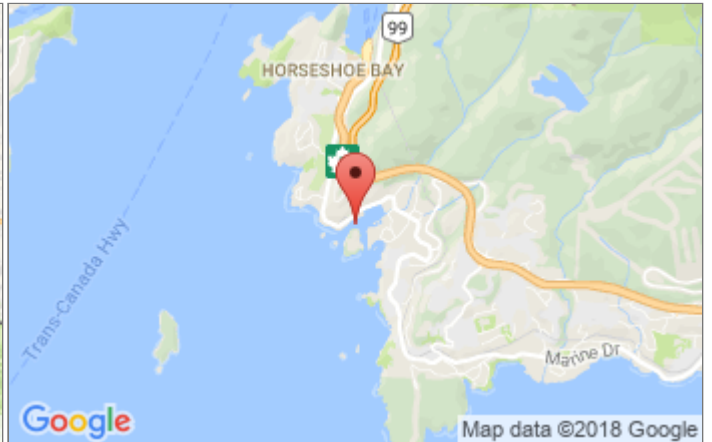
Alternative Mooring Notes: Royal Vancouver Yacht Club
Coal Harbour Marina Bayshore West Marina



West Vancouver Yacht Club

5854 Marine Drive
West Vancouver, BC V7W 2S2 Canada

Region:
Vancouver Area
BC Canada



Club Information

Commodore

Cam Telford

commodore@wvyc.ca

Club Contact

Phone: 604-921-7575

Email: admin@wvyc.ca

WEB page: <https://www.wvyc.ca>

Club House

Hours: Office: Mon-Fri 0900 to 1700 hrs Weekends 0900 to 1700 hrs

Comments: Bar: Wednesday - Sunday 1100 to 2330 Lunch:

Wednesday - Sunday Dinner: Wednesday (Summer only) & Sunday
Evenings

Local Area

Laundry: No

Restaurants: Clubhouse only open for lunch (Wednesday through Sunday) & dinner (Sunday). Horseshoe Bay restaurants & Caulfeild Shopping Center approx. 2 miles.

Transportation: Bus service is available in both directions from bus stops on Marine Drive just west of YC entrance. Yacht Club directly on bus route to Horseshoe Bay or West Vancouver and Downtown

Local Marine Services

Name:

Phone:

Pump-Out: No

Fuel: No

Haul-Out: No

VHF Channel: Please phone Front Office

Chandlery: No

Other Information: On-Site: Beverage Recycling Bin in Mast Shed (near C Dock ramp). Mixed Recyclable Bin and Garbage Dumpster in parking lot Off-Site: Fuel Dock in Fisherman's Cove. Race Rocks Shipyard & travel lift. Thunderbird Marina Store & boat hoist.

Moorage

Moorage is with: Yacht Club

GPS: 49° 21.344' N 123° 16.409' W

Location: In Fisherman's Cove.

Dockage:

Restricted Dates: Our guest moorage availability is limited to the berths vacated by our own members during summer vacation months.

Boater's Contact: Front Desk - Chelsea

Contact Phone: 604-921-7575. MUST PHONE BEFORE ARRIVAL.

Time Limit: 2 nights

Rafting: Not Allowed

Terms: Our guest moorage availability is limited to the berths vacated by our own members during summer vacation months. Please phone or email (admin@wvyc.ca) ahead, minimum 2 days notice, to (604) 921-7575 to guarantee a slip. Visitors must present a current membership card when checking in with the Front Office and are required to provide proof of valid insurance to the Front Office prior to or upon arrival in the basin.

Facility Comments: Guest Moorage is subject to availability â€” please email or phone the Front Office prior to your arrival. â€¢ Gate key available for \$20.00 (cash) returnable deposit â€¢ Pre-payment required

Power:

WiFi: Yes

Water on dock: Yes

Restrooms: Yes

Showers: Yes

Alternative Mooring Options: None

Alternative Mooring Notes:



Campbell River Yacht Club

2641 Campbell River Road
CAMPBELL RIVER, BC V9W 4P1 Canada

Region:
Islands
BC Canada



Club Information

Commodore

Larry Seely

Club Contact

Phone:

Email: wade.major@telus.net

WEB page: <https://www.cryc.ca>

Local Area

Laundry: Yes

Restaurants: Fisherman's Pub & Restaurant, minor groceries & fishing tackle at marina. 10 minute walk to supermarket & liquor store.

Transportation: None

Local Marine Services

Name: Discovery Marina

Phone:

Pump-Out: Yes

Fuel: Yes

Haul-Out: Yes

VHF Channel: None monitored.

Chandlery: Yes

Other Information: Tidal Grid at Pacific Playground. They have oil, blocks, and some other marine parts. Full services in Campbell River including Haul Out and boat yard services, chandlery, fuel and pump out facilities.

Moorage

Moorage is with: Marina

GPS: 49° 52.275' N 125° 06.992' W

Location: Adjacent to Oyster River Estuary. Channel into harbor is quite narrow. The channel entrance is marked with orange floats. Boat drawing 6 feet should not transit the channel with less than 8 feet of tide. The marina has undergone significant renovations and dock replacements over the past two years. There is 8 ft. min depth at dock.

Dockage: Marina will take takes any boats that they have space for. Call 250-337-5600.

Restricted Dates:

Boater's Contact:

Contact Phone: 250-337-5600

Time Limit: 1 day free. Limit of 2 visits per year. Power \$2.00/day. Deposit of \$20.00 for security gate keys.

Rafting:

Terms: First come first serve basis, year-round. Limited to boats of 45 feet or less. Conditions: No reservations taken. Call ahead for availability (250) 337-5600, proof of paid membership with a reciprocal club required. First 24 hours moorage and water are free, then additional days at seasonal rates. Limit of two visits per year based on availability. 15 amp power is \$2.00 per day. Deposit of \$20.00 for security gate keys.

Facility Comments: \$20 deposit for gate key. Ice available. Public phone. Swimming pool, tennis courts & 9 hole golf. \$2 charge for electricity. Hiking trail near.

Power: 15A

WiFi: No

Water on dock: Yes

Restrooms: Yes

Showers: Yes

Alternative Mooring Options: None

Alternative Mooring Notes:



Canadian Forces Sailing Assoc.

1001 Maple Bank Road
Victoria, BC V9A 4M2 Canada

Region:
Islands
BC Canada



Club Information

Commodore

Christopher Maier

commodore@cfsaesq.ca

Club Contact

Phone: 250-385-2646 Bar (closed Mon), 250-385-8873
Office (open Tues. & Thurs.)

Email: manager@cfsaesq.ca

WEB page: <https://http://www.cfsaesq.ca/>

Club House

Hours: Clubhouse opens 1600 Tuesday - Friday 1400-1900 Saturday. 1400- 1900 Sunday except Race Sundays 1200

Comments:

Local Area

Laundry: Yes

Restaurants: Yes

Transportation: Local buses near.

Local Marine Services

Name:

Phone:

Pump-Out: No

Fuel: No

Haul-Out: No

VHF Channel: 10 Port Security

Chandlery: No

Other Information:

Moorage

Moorage is with: Yacht Club

GPS: 48° 26.29 N 123° 26.05' W

Location: Guest dock at end of main float marked by blue bull rail - both sides. May be directed to a vacant berth. Slips are inside of barrier barges. Enter around east or west of barges to visitor slips.

Dockage: 70ft total for 2 to 4 boats. FCFS. Maximum boat size is 40 feet

Restricted Dates:

Boater's Contact: Pierre Berube

Contact Phone: 250-385-2467 Foreshore /250-385-2646 Bar

Time Limit: First 2 days free. (Add'l @ \$.50/ft. for 7 more days twice yearly but not consecutively. Boats not to be left unattended overnight. No reciprocal available June 7,8,9, 2013.

Rafting: Not Allowed

Terms: REQUIRED to Call Port Security on VHF 10 prior to entering & leaving Esquimalt Harbour. Keep yellow buoys to starb'd on entering. Naval Guard Vessels may challenge. Fill out reciprocal registration available at head of ramp or clubhouse.

Facility Comments: See Duty Bartender or Foreshore Attendant for Gate Code. Showers & washrooms at clubhouse. Free WiFi Electrical connection is free. Fly your club burgee. Boat not to be left unattended overnight

Power: 15A

WiFi: Yes

Water on dock: Yes

Restrooms Yes

Showers: Yes

Alternative Mooring Options: Marina

Alternative Mooring Notes: Nearby marinas in Victoria Inner Harbour



Capital City Yacht Club

10630 Blue Heron Road RR# 3
Sidney, BC V8L 5S6 Canada

Region:
Islands
BC Canada



Club Information

Commodore

Frank White

commodore@ccyc.ca

Club Contact

Phone: send email to info@ccyc.ca

Email: info@ccyc.ca

WEB page: <https://www.ccyc.ca>

Club House

Hours: No set hour of operation.

Comments:

Local Area

Laundry: Yes

Restaurants: Yes.

Transportation: Walking distance to BC Ferries at Swartz Bay. Bus to the Anacortes ferry in Sidney. One block to bus stop with direct service to Sidney & Victoria (70). A transfer to Butchart Gardens is possible.

Local Marine Services

Name:

Phone:

Pump-Out: Yes

Fuel: Yes

Haul-Out: Yes

VHF Channel:

Chandlery: Yes

Other Information: Fuel, Haul-out & Chandlery near. Customs clearance available at Van Isle Marina fuel dock, immediately to port on entering Tsehum Harbor. Contact Customs on VHF 66. Phone 888-226-7277 after hours.

Moorage

Moorage is with: Yacht Club

GPS: 48° 40.351' N 123° 25.138' W

Location: Sidney area - W side of Tsehum Harbour - SE side of Blue Heron Basin. Follow dredged channel carefully. Depth 5 ft at low tide. Even shallower at 0 tide.

Dockage: 50' on visitors dock & vacant slips. 50' max length, 14.5' max beam.

Restricted Dates:

Boater's Contact:

Contact Phone: 250-656-4512 or email info@ccyc.ca

Time Limit: 2 days free/twice a year then \$0.50/ft/day then after for 5 day maximum, 9 days/year total. Facilities fee \$5.00 each day (this includes 30amp power).

Rafting: Not Allowed

Terms: MUST HAVE A MINIMUM \$2,000,000 LIABILITY INSURANCE COVERAGE. Upon arrival, tie up at the Red 30 minute dock (no overnight moorage allowed on the red dock), go to the kiosk at the head of the dock to register and find an available signed out slip, or stay at the Yellow visitor's dock. Gate fobs (one per vessel, please) for the gate and washrooms will need to be obtained from the reciprocal key box in the kiosk.

Facility Comments: Get entry card to gate & clubhouse from YC members. Pay for power in Canadian funds \$5. Ice available.

Power: 30A

WiFi: Yes

Water on dock: Yes

Restrooms: Yes

Showers: Yes

Alternative Mooring Options: None

Alternative Mooring Notes:



Deep Bay Yacht Club

Box 169
Bowser, BC V0R 1G0 Canada

Region:
Islands
BC Canada



Club Information

Commodore

Todd Sheldon

commodore@dbyc.ca

778-427-4015

Club Contact

Phone: 250-757-2000 - Don Manness or Charlie Cropper 250-335-1903

Email: commodore@dbyc.ca

WEB page: <https://www.dbyc.ca>

Club House

Hours: Floating Clubhouse is locked except for meetings and social events.

Comments: Clubhouse decks & BBQ available for reciprocals. May use clubhouse w prior permission of DBYC executive.

Local Area

Laundry: No

Restaurants: Cafe & gas pump at marina. Village of Bowser is 1 hour walk. Grocery store will give ride back to marina. Bus stops at Deep Bay, check at government wharf office for detailed information.

Transportation: May be able to catch bus or get ride with local.

Local Marine Services

Name:

Phone:

Pump-Out: Yes

Fuel: No

Haul-Out: No

VHF Channel:

Chandlery: No

Other Information: wharfinger Daniel Wild 250-757-9331.

Moorage

Moorage is with: Yacht Club

GPS: 49° 27.953' N 124° 43.619' W

Location: Tie up temporarily on East side of clubhouse & check list near maintenance building located before the ramp to find available reciprocal slips.

Dockage: First come, first served availability. Connect with dock manager to inquire about available slips.

Restricted Dates:

Boater's Contact:

Contact Phone:

Time Limit: 1 night/year. Add'l nights @ \$0.50/ft. arranged w marina manager.

Rafting: Not Allowed

Terms: Instructions posted at floating clubhouse (flagstaff). Register w marina manager Doug or owner, Lawrence as indicated on signage near maintenance building close to ramp.

Facility Comments: Toilet & coin operated showers in grey cement block building at foot of wharf. Ask dock manager (Doug) for a key to enter shower and code for afterhours bathroom access.

Power: 15A

WiFi: No

Water on dock: Yes

Restrooms Yes

Showers: Yes

Alternative Mooring Options: Marina

Alternative Mooring Notes: Deep Bay Private Marina Facility 250-757-8664 / 250-830-8589 (cell) Deep Bay Harbour Authority 250-757-9331 Robert



Ladysmith Yacht Club

P.O. Box 544
Ladysmith, BC V9G 1A4 Canada

Region:
Islands
BC Canada



Club Information

Commodore

Therese Saunders

commodore@ladysmithyc.bc.ca

250-802-4549

Club Contact

Phone:

Email: info@ladysmithyc.bc.ca

WEB page: <https://www.ladysmithyc.bc.ca>

Club House

Hours: Clubhouse is only open for scheduled events. Visitors are welcome to use our deck & barbecues.

Comments: Floating clubhouse at end of "A" dock.

Local Area

Laundry: No

Restaurants: Town of Ladysmith is approx. 1 km from marina.

Transportation: Some shops in Ladysmith will provide transportation back to the marina.

Local Marine Services

Name: Ladysmith Marine Services

Phone: (250) 714-6206

Pump-Out: Yes

Fuel: No

Haul-Out: Yes

VHF Channel:

Chandlery: Yes

Other Information: Closest fuel is at Thetis Island Marina, 5 miles away. Nearby chandlery has limited stock. Nearby haul out is at Fishermans Wharf; contact Ladysmith Marine Services 250-714-6206.

Moorage

Moorage is with: Yacht Club

GPS: 49° 00.393' N 123° 49.597' W

Location: End of "A" dock - on "Green" dock along east, north and south sides of clubhouse. Do not have vessels extend beyond green rails.

Dockage: 220 ft in total; 85 ft of dock for vessels up to 45 feet on the east side of Y.C. and 35 ft. of space along north side of building. 100 ft along south side of YC building ('A' dock).

Restricted Dates:

Boater's Contact: LYC Rear Commodore

Contact Phone:

Time Limit: 2 nights per every 30 day period, on a first-come basis.

Rafting: Not Allowed

Terms: Self-Registration - Flat-rate \$5/night; power included. Put payment and completed registration form into the supplied envelope then slide it through the clubhouse door mail slot. Display bottom copy of the form on your boat. Please DO NOT contact Ladysmith Marina for reciprocal moorage reservations or info. Reciprocals are on a first come, first serve basis only.

Facility Comments: Washrooms & showers available next to marina office, about a 5 minute walk away Water sometimes not available during frosty winter weather.

Power: 15A,30A

WiFi: Yes

Water on dock: Yes

Restrooms No

Showers: No

Alternative Mooring Options: Marina

Alternative Mooring Notes: Ladysmith Maritime Society (not associated with LYC and no reciprocal program in place) - Boaters mooring with the society marina are responsible for full moorage.



Maple Bay Yacht Club

6337 Genoa Bay Road
Duncan, BC V9L 5Y4 Canada

Region:
Islands
BC Canada



Club Information

Commodore

Tom Miller
commodore@mbyc.bc.ca
250 701-5500

Club Contact

Phone: 250-746-4521
Email: officemanager@mbyc.bc.ca
WEB page: <https://www.mbyc.bc.ca>

Club House

Hours: Summer: early May - post Labour day September Daily 2 pm - 9 pm Winter: Monday, Tuesday, Thursday, Saturday & Sunday 1 pm - 7 pm Wednesday & Friday 1 pm - 9 pm Closed on StatutoryHolidays
Comments: Large sun deck with spectacular views. Fully licensed bar. Big screen TV. BBQ pit on the grounds. Wednesday night movie & light dinner. Friday night dinners - visitors welcome. Limited seating. Please reserve in advance. Wireless internet for members and registered guests.

Local Area

Laundry: No

Restaurants: Friday night dinner and Wednesday night movies with light meal. Must reserve for dinner by calling club house. Cash payment only for dinners. Restaurants & pub nearby

Transportation: taxis - ask at club house

Local Marine Services

Name: Lindstrom Marine, Maple Bay

Phone: (250) 748-9199

Pump-Out: No

Fuel: Yes

Haul-Out: Yes

VHF Channel: 66A

Chandlery: Yes

Other Information: MAX BOAT LENGTH ON BREAKWATER 50' Ice and payphone available No BBQs on docks Pets must be on leash at all times Doggie Heaven located behind fire hydrant adjacent to Club front lawn. Please clean up after your pets.

Moorage

Moorage is with: Yacht Club

GPS: 48° 48.18N 123° 36.13W

Location: Maple Bay - Vancouver Island side of Sansum Narrows Yellow Zone is reserved for MBYC members at all times.

Dockage: NO RESERVATIONS - 400' Outside breakwater NOTE Max. boat length 50', recently changed from 60'. Proof of \$1 million liability must be produced.

Restricted Dates: July 5-7, 2019 due to Saltspring Vendee race Aug 30- sept 2, 2019 inclusive to accommodate racers attending annual regatta.

Boater's Contact: Dock Master

Contact Phone: 250-710-2350

Time Limit: 5 nights/30 day period. \$7.50 first night - \$0.75/ft/day after that to max of 5 nights(includes power, showers,internet, &garbage/recycling).

Rafting: Not Allowed

Terms: Register at clubhouse or with Dockmaster. Proof of current club membership required.

Facility Comments: \$7.50 charge includes power, showers, recycling, garbage, WiFi, Ice available in the club house, ask the staff. Showers & washrooms are located on lower level of clubhouse.

Power: 15A,30A

WiFi: Yes

Water on dock: Yes

Restrooms Yes

Showers: Yes

Alternative Mooring Options: None

Alternative Mooring Notes:



Sidney North Saanich Yacht Club

P.O. Box 2521 — 1949 Marina Way
Sidney, BC V8L 4B9 Canada

Region:
Islands
BC Canada



Club Information

Commodore

Brent England

commodore@snsyc.ca

Club Contact

Phone: 250-656-4600

Email: info@snsyc.ca

WEB page: <https://www.snsyc.ca>

Club House

Hours: Bar Open: Wed - Fri from 4 pm, Sat from noon, and Sun from 10 AM. Kitchen open same hours except closes at 4 PM on Sundays. Dinners Wed - Sat. Light meals whenever kitchen is open.

Comments: The Club House has a restaurant for fine or casual dining, a bar, a sun deck with spectacular views. Reciprocal washrooms are located in the basement and can be accessed by key codes supplied at the bar.

Local Marine Services

Name: 4 local marinas with fuel and haul-out

Phone:

Pump-Out: Yes

Fuel: Yes

Haul-Out: Yes

VHF Channel:

Chandlery: Yes

Other Information: See "Information for Visitors" pamphlet available at dock or clubhouse for info on above. Customs clearance available at Van Isle Marina fuel dock, immediately to port on entering Tsehum Harbor. Tie up, then phone 888-226-7277 from phone booth.

Local Area

Laundry: No

Restaurants: Town of Sidney is a short walk plus a 10-minute bus ride away. See "Information for Visitors" pamphlet available at dock or clubhouse for more info.

Transportation: Regular bus service or Taxi 250-656-1111

Moorage

Moorage is with: Marina

GPS: 48° 40.40' N 123° 25.02' W

Location: Western side of Tsehum Harbour - Blue Heron Basin - North of Sidney. The reciprocal dock is located immediately behind the rock breakwater. SNSYC owns the dock, which is located in North Saanich Marina.

Dockage: 260'

Restricted Dates: Any night except April 4-7 for Patos Race and April 26 & 27 for inter-club race.

Boater's Contact: None, see Instructions link below for more information.

Contact Phone: 250-656-4600

Time Limit: Three nights in any four-week period. \$5.00 first night to cover power and showers. \$5 plus \$2.50 per metre for second and third nights.

Rafting: Not Allowed

Terms: No reservations accepted. Register at cubicle on dock then at bar in the club house. Use west side of dock only. Starboard tie if bow in. No rafting. One small boat (20' max) can tie across the end of the dock. Stay in marked channel when approaching breakwater. Controlling depth in channel is 2 metres at zero tide.

Facility Comments: Scenic restaurant open Wed-Sun with dinners Wed-Sat. Welcoming bar open Wed-Sun. Free internet wireless at dock and within SNSYC clubhouse. Laundry across harbour.

Power: 15A

WiFi: Yes

Water on dock: Yes

Restrooms: Yes

Showers: Yes

Alternative Mooring Options: Anchorage

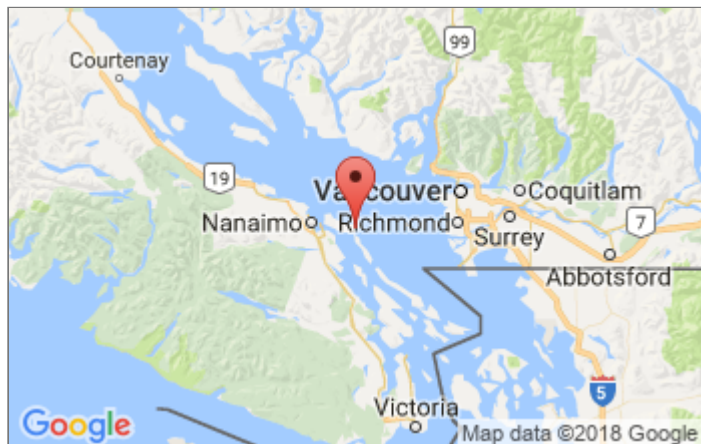
Alternative Mooring Notes: Anchorage can be found at Sidney Spit, Gulf Islands National Park Reserve.



Silva Bay Yacht Club

P.O. Box 154
Gabriola Island, BC V0R 1X0 Canada

Region:
Islands
BC Canada



Club Information

Commodore

Agathe Gaulin

commodore@silvabayyachtclub.com

Club Contact

Phone: 604-729-7424, Bob Griffiths, Staff Captain/Reciprocal

Email: info@silvabayyachtclub.com

WEB page: <https://www.silvabayyachtclub.com>

Local Area

Laundry: Yes

Restaurants: Silva Bay Inn. Silva Bay Pub & Marina temporarily closed,

Transportation: Island Taxi. Gulf Islands Seaplanes. Kayak, car, bike, & moped rentals. Gertie Bus

Local Marine Services

Name: Silva Bay Shipyard

Phone: 250.247.9800

Pump-Out: No

Fuel: No

Haul-Out: Yes

VHF Channel: 66A

Chandlery: Yes

Other Information: Marine charts at marina. Silva Bay Shipyard has boat repairs & travel lift with basic chandlery supplies. Vessel Assist.

Moorage

Moorage is with: Marina

GPS: 49° 08.889' N 123° 41.807' W

Location: Page's Resort & Marina - SE Gabriola Island

Dockage: 40' on signed Guest Dock. Extra moorage may be available when member slips at Page's are vacant.

Restricted Dates:

Boater's Contact: Gloria & Ken Hatfield

Contact Phone: 250-247-8931

Time Limit: 2 days/month - Not consecutive Fri. - Sat. nights. Oct. 1 - April 30 1 day in high season May 1-Sept. 30

Rafting: Not Allowed

Terms: Power \$5.50/night (15 amp); \$8.00/night (30 amp) Call Page's for docking instructions via radio Fly your burgee and have your current membership card ready

Facility Comments: Page's Resort has resort facilities w. Phone, Garbage.

Power: 15A, 30A

WiFi: Yes


Water on dock: Yes

Restrooms: Yes

Showers: Yes

Alternative Mooring Options: Marina

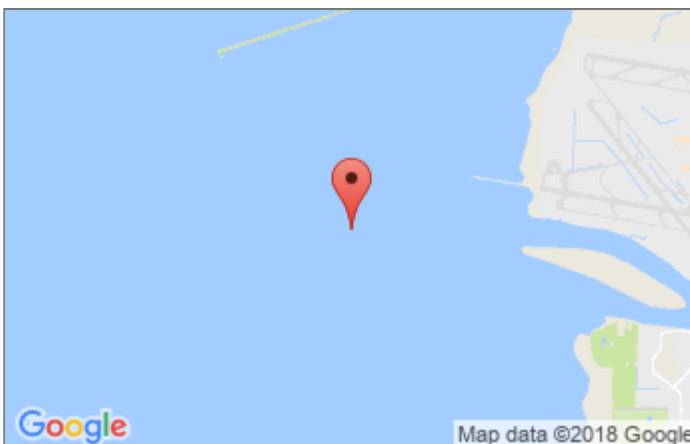
Alternative Mooring Notes: At Page's or Silva Bay Marina



Airport Yacht Club

Richmond, BC Canada

Region:
Southwestern coast
BC Canada



Club Information

Commodore

Club Contact

Phone: 604-599-1519

Email: abgautschi@shaw.ca

WEB page: <https://>

Local Area

Laundry: No

Restaurants: Boathouse Restaurant Milltown Bar and Grill

Transportation: 5 minute walk to Sky train, Buses

Local Marine Services

Name: Richmond Marina

Phone:

Pump-Out: No

Fuel: Yes

Haul-Out: Yes

VHF Channel: 66A

Chandlery: Yes

Other Information: Height Restrictions in shelters

Moorage

Moorage is with: Marina

GPS: 49° 11.131 N 123° 14.472 W

Location: Middle Arm Fraser River

Dockage: 45ft

Restricted Dates:

Boater's Contact: Reciprocal Manager

Contact Phone: see contact info in Mooring Details (below)

Time Limit: 2 night Free, Power included

Rafting: Not Allowed

Terms: 1) Please contact at reciprocal a minimum of 3 days in advance and provide the following information: " Name & length (LOA) of vessel " Date & time of arrival " Your contact information " Your Yacht Club affiliation 2) Yacht Club will confirm moorage availability and provide contact information to confirm berth assignment. 3) Gate security code will be provided upon arrival.

Facility Comments:

Power: 30A

WiFi: Yes

Water on dock: Yes

Restrooms: Yes

Showers: Yes

Alternative Mooring Options: Marina

Alternative Mooring Notes: Available Member Slips at Vancouver Marina. 45' Maximum



Squamish Yacht Club

P.O. Box 1681 — 37778 Galbraith Ave (Loggers Lane)
Squamish, B.C. , BC V8B 0B2 Canada

Region:
Southwestern coast
BC Canada



Club Information

Commodore

Wayne Moffatt

commodore@squamishyachtclub.com

604-848-9817

Club Contact

Phone: 604 815 9533

Email: syc.clubsecretary@gmail.com

WEB page: <https://www.squamishyachtclub.com>

Club House

Hours: Members Only

Comments: Bathroom, showers and laundry facilities for guests

Local Area

Laundry: Yes

Restaurants: Walking distance to downtown Squamish 5 minutes

Transportation: Local Bus service - 604 892-5559
Squamish Connector 604-318-5855 Squamish Rides 604-715-0196
Howe Sound Taxi 604 898-8888 Squamish Taxi 604-567-1111
Yellow Cabs 604-892-5995

Local Marine Services

Name: Government Wharf

Phone: 604 892-3725

Pump-Out: Yes

Fuel: No

Haul-Out: No

VHF Channel: none monitored

Chandlery: No

Other Information:

Moorage

Moorage is with: Yacht Club

GPS: 49° 41.67' N 123° 09.26' W

Location: SYC docks are located in Mamquam Blind Channel on the eastern side at the head of Howe Sound. Enter past the starboard hand dolphin and follow range lights until abeam of the closest yellow painted piling on your right, then favour the left side of the channel, staying close to the green painted piling. Keel boats should come in at mid or high tide. Contact Port Captain at 604-815-9533 for detailed directions.

Dockage: 80' -100' dock space on D dock, or vacant member slips.

Restricted Dates:

Boater's Contact: Tim Lane

Contact Phone: 604-815-9533

Time Limit: First night free - \$.50 per foot - 7 day limit at one time

Rafting: Allowed

Terms: \$3.00 charge for power. Wi Fi Internet available through Base Technology Ltd. 604 - 932-9847. on a daily/weekly basis. 24 hrs. \$4.95. 2 weeks \$14.00

Facility Comments: Approach on med - high tide. SYC is 1 mile NNE of entrance light. Contact Port Captain for instructions for navigating the channel.

Power: 20A

WiFi: Yes


Water on dock: Yes

Restrooms Yes

Showers: Yes

Alternative Mooring Options: Marina

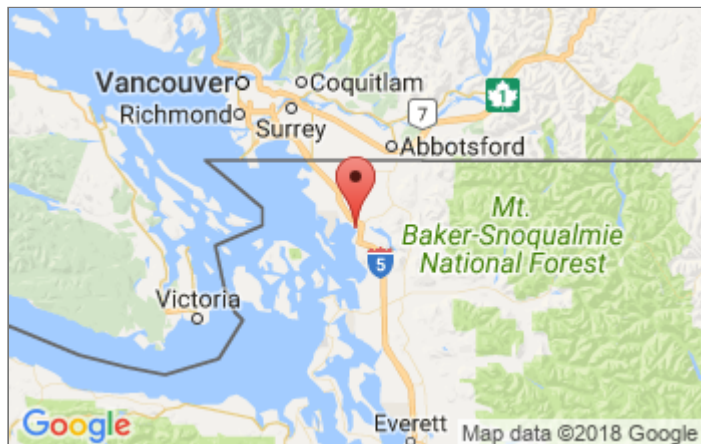
Alternative Mooring Notes:



Corinthian Yacht Club of Bellingham

P.O. Box 101
Bellingham, WA 98227 USA

Region:
Northern Inland
Waters
WA USA



Club Information

Commodore

Laurent Martel

Laurenttelesfore@gmail.com

360-815-3980

Club Contact

Phone:

Email:

WEB page: <https://www.cycbellingham.org>

Local Area

Laundry: Yes

Restaurants: Anthonys, The Loft, Giuseppees

Transportation:

Local Marine Services

Name:

Phone:

Pump-Out: Yes

Fuel: Yes

Haul-Out: Yes

VHF Channel: 16

Chandlery: Yes

Other Information: Full-service Port. LFS within walking distance.

Moorage

Moorage is with: Marina

GPS: 48° 45.411' N 122° 29.952' W

Location: East entrance Squalicum Hbr - Gate 9 - "O" dock.
West side

Dockage: 40' - See link below and Linked Page for details.
http://www.cycbellingham.org/reciprocal_guests.html

Restricted Dates:

Boater's Contact: Office

Contact Phone: 360-676-2542

Time Limit: 24 hours

Rafting: Not Allowed

Terms: CYC members' vacant berths only. See blue star map. If no slips available, use visitor dock. Register with Port of Bellingham, inform port that you are a CYC member, port will bill us. Full details at
http://www.cycbellingham.org/reciprocal_guests.html

Facility Comments:

Power: 30A

WiFi: Yes

Water on dock: Yes

Restrooms: Yes

Showers: Yes

Alternative Mooring Options: Marina

Alternative Mooring Notes: CYC member's vacant berths only. See blue star map. If no slips available, use visitor dock. Register with Port of Bellingham, inform port that you are a CYC member, port will bill us.
http://www.cycbellingham.org/reciprocal_guests.html



Fidalgo Yacht Club

P.O. Box 1838 — 6046 Sands Way
Anacortes, WA 98221 USA

Region:
Northern Inland
Waters
WA USA



Club Information

Commodore

Jerome Robbins

vinomaker@me_.com

Club Contact

Phone: 760-464-3123

Email:

WEB page: <https://www.fidalgoyachtclub.org>

Club House

Hours: Sat. Bar night 5:00PM till 8:00PM CALL AHEAD

Comments: Clubhouse at Skyline---- 6046 Sands Way,
Anacortes, Wa. 2ND STORY Club House available for rent.

Local Area

Laundry: Yes

Restaurants: Convenience store a short walk from the marina

Transportation: Local, Regional and Airport buses are
available. Check Marina office for locations

Local Marine Services

Name: Skyline Marine

Phone:

Pump-Out: Yes

Fuel: Yes

Haul-Out: Yes

VHF Channel:

Chandlery: No

Other Information: Convenience store a short walk from the
marina

Moorage

Moorage is with: Marina

GPS: 48° 29.556 N 122° 40.824W

Location: Skyline Marina slips S1 & S2 located on the fuel dock

Dockage: FYC has 2 slips S1 & S2. Both slips are 45 feet in length.
Rafting must be allowed two deep, not to exceed 30 feet in total
width. Make sure to leave fenders out when you leave your boat. The
boat clos

Restricted Dates: Reciprocal moorage is not available from November
1 to April 30

Boater's Contact: Please sign the guest register

Contact Phone:

Reimbursement: Electrical payments are to be deposited in the lock
box located on the west side of the Marina office

Time Limit: 2 nights/30 days (5/15 to 9/15) and no more than 6
nights/year.

Rafting: Required

Terms: We have two slips S 1 & S 2 Rafting must be allowed two deep
for a total width not to exceed 30. Make sure to leave fenders out when
you leave the boat. The boat closest to the dock will have access to 30
AMP power, but the rafted boats will not have access to power. Please
sign in and place your contribution for electrical usage in the envelope
provided. Electrical payments should be deposited in the locked mail box
located on the south side of the Marina office. Enjoy your stay.

Facility Comments: All boating facilities are provided and maintained
by Skyline Marina. \$5 charge for electricity. Airport nearby.

Power: 30A

WiFi: No


Water on dock: Yes

Restrooms: Yes

Showers: No

Alternative Mooring Options: None

Alternative Mooring Notes: Please note Reciprocal moorage is
available May 1 through October 31.



Flounder Bay Yacht Club

2400 Skyline Way
Anacortes, WA 98221 USA

Region:
Northern Inland
Waters
WA USA



Club Information

Commodore

Bob Higgins

Higgsboats@Gmail.com

651-338-1846

Club Contact

Phone: Go to www.fbyc.com and hit contact us. Webmaster will forward question to correct person.

Email: flounderbayyc@gmail.com

WEB page: <https://www.fbyc.webs.com>

Club House

Hours: No scheduled hours. Access is via a locked gate, the access code to which is posted in the laundry room.

Comments: Full galley, restroom, dining area, WiFi, TV, & gas BBQs. Social events most Friday evenings to which reciprocal guests are invited. Note that the marina restaurant has closed and the site is being redeveloped. Groceries and fresh sandwiches are available 2 blocks north.

Local Area

Laundry: Yes

Restaurants: General grocery store a couple of blocks away.

Transportation: SKAT - transit bus two blocks away. Taxi service available to town. <http://www.skagittransit.org/>

Local Marine Services

Name: Skyline/InNorth Island Boat/Anacortes Electronics

Phone:

Pump-Out: Yes

Fuel: Yes

Haul-Out: Yes

VHF Channel: 16

Chandlery: Yes

Other Information: At the fuel dock.

Moorage

Moorage is with: Yacht Club

GPS: 48° 29.476' N 122° 40.843' W

Location: In Skyline Marina across the fairway from the Marina Fuel Dock/Pump out station. (The Fidalgo Bay YC mooring slip is adjacent to the fuel dock.) Check-in courtesy dock near the ramp to the clubhouse.

Dockage: Member vacant slips only - 44' max length. (Occasionally a 50' slip may be available. Contact Dockmaster.)

Restricted Dates: none

Boater's Contact: Mr. Dick Farrell, Dock Master

Contact Phone: 360-941-5398

Time Limit: 5 days / calendar year

Rafting: Not Allowed

Terms: After check-in, find vacant guest moorage slip listed in laundry room.

Facility Comments: Social activities are planned most Fridays in summer at the Clubhouse. Reciprocal guests are welcome.

Power: 30A

WiFi: Yes

Water on dock: Yes

Restrooms: Yes

Showers: Yes

Alternative Mooring Options: None

Alternative Mooring Notes: Fidalgo Bay YC is across the fairway.



Orcas Island Yacht Club

P.O. Box 686 — 876 Deer Harbor Rd
Eastsound, WA 98245 USA

Region:
Northern Inland
Waters
WA USA



Club Information

Commodore

Ben McLeod
bfmcleod@comcast.net
425-894-0635

Club Contact

Phone: 360-376-5577 picnic shelter or Port Captain

Email: Use contact form on WEB page...

WEB page: <https://oiyc.org>

Club House

Hours: Picnic shelter/clubhouse are open 24/7.

Comments: Picnic shelter with BBQ, sink/clean-up area & local phone. The water in bathroom is turned off in winter and the phone and WiFi are turned off until the end of April. The bathroom hallway will be under combination lock during the boating season and the combination will be in the kiosk.

Local Area

Laundry: No

Restaurants: The Kingfish Dining Room (aka West Sound Cafe) is near the OIYC dock (closed in winter). There are many other restaurants on the island.

Transportation: 360-376-7433 Shuttle & Rental Cars
www.orcaslandshuttle.com 360-376-TAXI (8294) Orcas Island Taxi

Local Marine Services

Name: West Sound Marina

Phone: 360-376-2314

Pump-Out: Yes

Fuel: Yes

Haul-Out: Yes

VHF Channel: 16 monitored by West Sound Marina

Chandlery: Yes

Other Information: West Sound is a full service marina adjacent to the OIYC reciprocal dock.

Moorage

Moorage is with: Yacht Club

GPS: 48° 37.858' N 122° 57.595' W

Location: West Sound, Orcas Island. All of the dock is reserved for reciprocal yacht club visitors except the East Side (Yellow Zone), which is reserved for OIYC members.

Dockage: 200' - unattended. Fill west side and east side outside the yellow zone. 2 boats tied side-to-side is allowed. 3 or more boats tied side-to-side is not permitted. Please stern-tie when dock is busy.

Restricted Dates: The entire dock is reserved for OIYC members for Opening Day (the first weekend in May) and for the round-the-County Race (the second weekend of November).

Boater's Contact: Mark Gasser

Contact Phone: 206-465-3490 (cell) 360-376-5577 (picnic shelter)

Time Limit: 2 days.

Rafting: Required

Terms: Dock in front of Picnic Shelter. No Reservations. Tie up, then dock-box sign in. Fly your Burgee.

Facility Comments: Picnic Shelter with local-only phone, big kitchen sinks, and bathrooms w showers. 2017 Restroom Combination will be 5577.

Power: None

WiFi: Yes

Water on dock: No

Restrooms Yes

Showers: Yes

Alternative Mooring Options: Anchorage, Marina

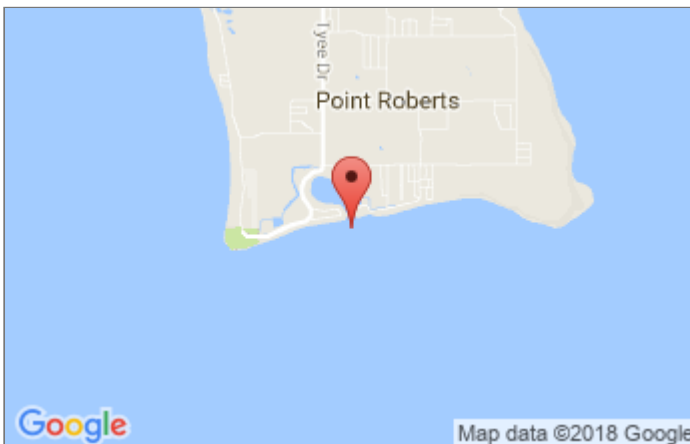
Alternative Mooring Notes: West Sound Marina 360-376-2314
VHF16 info@westsoundmarina.com Anchor in 30-50ft w heavy anchor to break hardpan bottom. Mooring balls are private.



Point Roberts Marina Resort

713 Simundson Drive
Point Roberts, WA 98281 USA

Region:
Northern Inland
Waters
WA USA



Club Information

Club Contact

Phone: 360-945-2255

Email: prmarina@pointrobertsmarina.com

WEB page: <https://http://www.pointrobertsmarina.com>

Local Area

Laundry: Yes

Restaurants: Breakwaters Restaurant now open! 360-945-2628. Newly renovated, fully licensed, visit <https://www.facebook.com/breakwatersbargrill/>

Transportation: -Bike rentals available from Pedal Pushers Rental and sales nearby; visit www.pedalpushers.webs.com to arrange delivery to the Marina

Local Marine Services

Name: Westwind Marine

Phone: 360-945-5523

Pump-Out: Yes

Fuel: Yes

Haul-Out: Yes

VHF Channel: 66a; monitored only during office hours.

Chandlery: Yes

Other Information: Free pump-out- on the fuel dock and customs dock

Moorage

Moorage is with: Marina

GPS: 48° 58.436' N 123° 03.788' W

Location: slip to be assigned on arrival; check in by contacting the office or at the fuel dock.

Dockage: Maximum dock size 100 feet; maximum boat length for full reciprocal rate is 60 feet (\$5.00 per night for 2 nights per year for the first 60 feet-additional feet charged at \$1.25 per foot).

Restricted Dates:

Boater's Contact:

Contact Phone: 360-945-2255

Time Limit: 2 nights per calendar year @ \$5.00 per night. Reservations required at least 48 hours in advance. Additional nights \$1.25 per foot per night. Membership card required; fly burgee

Rafting: Allowed

Terms: Reservations required minimum-48 hours ahead of time. Clear US customs (360-945-5211) - then register at the fuel dock. after hours call security at 360-945-2166. Request 30 or 50 amp power when reserving.

Facility Comments: Gated access to docks. showers, laundry. Snacks, licenses, bait/tackle, fuel dock, diesel, gas, propane, pump-outs, Breakwaters Bar and Grill open; Call for hours 360-945-2628.

Power: 30A, 50A

WiFi: Yes


Water on dock: Yes

Restrooms Yes

Showers: Yes

Alternative Mooring Options: Marina

Alternative Mooring Notes: vessels should be prepared as they may be assigned a slip with 50 amp 125/250 power; adapters may not be available.



Semiahmoo Yacht Club

9540 Semiahmoo Parkway #117
Blaine, WA 98230 USA

Region:
Northern Inland
Waters
WA USA



Club Information

Commodore

Steven Mohr

commodore@semiahmooyachtclub.org

6048609874

Club Contact

Phone:

Email: measurer@semiahmooyachtclub.org

WEB page: <https://www.semiahmooyachtclub.org>

Local Area

Laundry: Yes

Restaurants: Yes. Basic groceries at marina store. Ice, Beer & wine. Coffee and soup. Some boating supplies also available. Renowned Semiahmoo Resort with great dining and amenities right beside the Marina. A day pass for the swimming pool and spa pool can be purchased at marina office

Transportation: The Passenger ferry M/V Plover is available on weekends and some holidays. Ask marina staff for a schedule.

Local Marine Services

Name: Walsh Marine

Phone: 360-332-5051

Pump-Out: Yes

Fuel: Yes

Haul-Out: Yes

VHF Channel: 68

Chandlery: Yes

Other Information: Excellent prices on fuel at Semiahmoo Marina. High speed pump for large purchases. Good place to fill up before going to Canada. Marine supplies and some groceries available in store.

Moorage

Moorage is with: Marina

GPS: 48° 59.41' N 122° 47.64' W

Location: Near Blaine. In Drayton Harbor, close to the Canadian border. Marina next to Semiahmoo Resort. For a marina map go to <http://www.semiahmooyachtclub.org/reciprocals/reciprocal-visitor-information>

Dockage: 60' at the east end of the fuel dock, E of the fuel pumps in area marked. See <http://www.semiahmoomarina.com/moorage/>

Restricted Dates:

Boater's Contact:

Contact Phone: 360-371-0440

Time Limit: 2 consecutive nights per month at reciprocal slip on fuel dock. These 2 consecutive must be separated by 7 nights out. Additional moorage within the marina may be available at a reduced rate for a 3rd night. additional moorage at regular rates may be available. Please register at the marina office and Present member card. Fly Burgee. there is a small fee of \$5.00 per night for electricity.

Rafting: Not Allowed

Terms: Bow in, starboard tie. Water and electricity available. If arriving after 5:00pm or on Sunday call the Marina office (360) 371-0440 or on VHF 68 for information and gate and restroom code. Free showers. Free Wi-fi in the store and on the docks. Go to <http://www.semiahmooyachtclub.org/reciprocals/reciprocal-visitor-information> for additional info.

Facility Comments: Views of Mt. Baker. Will receive key to facilities with \$25 deposit. Groceries & sundries. Golf courses, spa, & health club avail.

Power: 30A

WiFi: Yes


Water on dock: Yes

Restrooms: Yes

Showers: Yes

Alternative Mooring Options: Marina

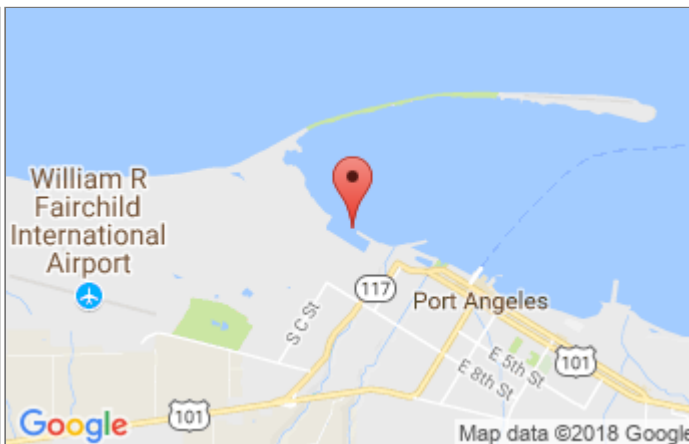
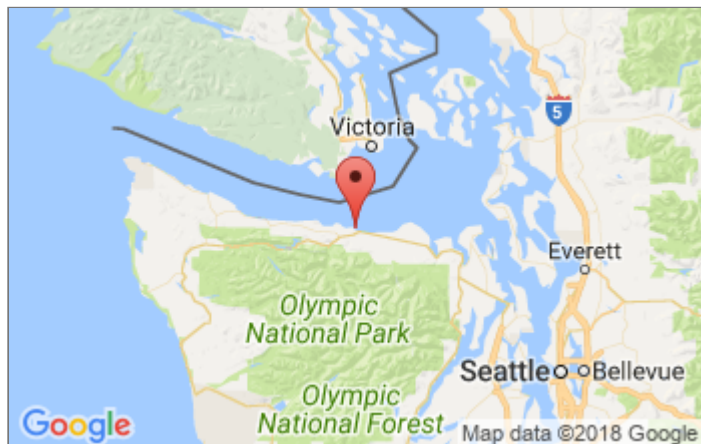
Alternative Mooring Notes: Guest moorage available at \$2.00/foot at Marina (May 1 - Oct.1) \$1.00/foot during off season. Call Marina (360 371-0440 to check availability. Free Wi-fi in the store and on the docks. Short dinghy ride to Blaine Marina and short walk to downtown Blaine shops and stores, including West Marine. Anchorage in Drayton Harbor.



Port Angeles Yacht Club

P.O. Box 692 — 1305 Marine Drive
Port Angeles, WA 98362 USA

Region:
Olympic & Hood
Canal
WA USA



Club Information

Commodore

Rick Johns

Club Contact

Phone: 360-457-4132 (Club House)

Email: info@payc.org

WEB page: <https://www.payc.org>

Club House

Hours: Varies

Comments:

Local Area

Laundry: Yes

Restaurants: Cafe & others within walking distance

Transportation: City Bus, Taxi

Local Marine Services

Name: Port Angeles Boat Yard

Phone: 360-452-4444

Pump-Out: Yes

Fuel: Yes

Haul-Out: Yes

VHF Channel: none

Chandlery: Yes

Other Information:

Moorage

Moorage is with: Marina

GPS: 48° 07.582' N 123° 27.155' W

Location: Port Angeles Boat Haven

Dockage: Slips to 50 feet and linear dock to 200 feet

Restricted Dates:

Boater's Contact: Harbormaster

Contact Phone: 360-457-4505

Reimbursement: To be reimbursed, please submit a copy of your bill showing payment to the Port of Port Angeles Boat Haven along with a copy of your current yacht club membership card. PAYC will reimburse up to \$35.20 for overnight stay. Electrical power is not included and must be paid to the Port. E-mail to info@payc.org or mail to: PAYC, P.O. Box 692, Port Angeles, WA 98362

Time Limit: Reciprocal moorage limited to two (2) overnight stays per boat per calendar year and a maximum of two boats from the same club at a given time.

Rafting: Not Allowed

Terms: Harbormaster will assign guest moorage and guests pay at the marina office. PAYC will reimburse subject to the limits noted above. If PAYC member slips are vacant, Harbormaster may assign one of these slips for reciprocal moorage at no cost. Time limits still apply.

Facility Comments:

Power: 30A,50A

WiFi: Yes

Water on dock: Yes

Restrooms: Yes

Showers: Yes

Alternative Mooring Options: Anchorage

Alternative Mooring Notes:



Port Townsend Yacht Club

P.O. Box 75 — 2503 Washington Street
Port Townsend, WA 98368 USA

Region:
Olympic & Hood
Canal
WA USA



Club Information

Commodore

Jim Pivarnik
commodore@ptyc.net
(503) 301-4250

Club Contact

Phone: (801) 243-8832 for Rear Commodore
Email: commodore@ptyc.net
WEB page: <https://ptyc.net>

Club House

Hours: As desired by users or renters of facility
Comments: Available for rental for groups up to 135 people.

Local Area

Laundry: Yes

Restaurants: Many restaurants, coffee shops, & Safeway supermarket near.

Transportation: Taxis & public transportation available to downtown area.

Local Marine Services

Name: Port of Port Townsend Boat Haven (many contractors)

Phone: Call marina

Pump-Out: Yes

Fuel: Yes

Haul-Out: Yes

VHF Channel: 66A

Chandlery: Yes

Other Information: Haul-out up to 300 tons. Numerous repair facilities on-site. Customs clearance is available by appointment.

Moorage

Moorage is with: Marina

GPS: 48° 06.437' N 122° 46.273' W

Location: West of Port Townsend-Keystone ferry dock. Contact by VHF as approach. Enter between rock breakwater & piling wave-break.

Dockage: 50' max. Second slip is seasonal June-Aug. Marina assigns slips. No reservations accepted..

Restricted Dates: None

Boater's Contact: Harbormaster Port of Port Townsend

Contact Phone: 360-385-2355 / 800-228-2803

Reimbursement: None needed

Time Limit: 1 night/month

Rafting: Not Allowed

Terms: Office 500' left of boat launch ramp. Boaters are responsible to pay for their own electricity (\$5/night). 12 o'clock check-out.

Facility Comments: Customs clearance by appointment. Phones near docks.

Power: 30A

WiFi: Yes

Water on dock: Yes

Restrooms: Yes

Showers: Yes

Alternative Mooring Options: None

Alternative Mooring Notes: Point Hudson Marina (no reciprocity)



Sequim Bay Yacht Club

P.O. Box 1261
Sequim, WA 98382 USA

Region:
Olympic & Hood
Canal
WA USA



Club Information

Commodore

Jim Fitzpatrick
shieldmdm@msn.com

Club Contact

Phone: 360-683-1338 (leave msg)

Email:

WEB page: <https://www.sequimbayyachtclub.org>

Club House

Hours: SBYC meets in main building of John Wayne Marina second Wed monthly.

Comments: SBYC uses main building of John Wayne Marina for meetings. Happy hour (5 - 7) usually on 3rd Friday of each month in club room. Visitors welcome.

Local Area

Laundry: Yes

Restaurants: Dockside Grill open for lunch & dinner (360-683-7510). Sequim has restaurants, groceries, liquor, etc.

Transportation: Bus or taxi to town of Sequim approx. 3 miles from marina.

Local Marine Services

Name: West Bay Boat approx 1.2 miles on W Sequim Bay Rd

Phone: 360-683-4066

Pump-Out: Yes

Fuel: Yes

Haul-Out: No

VHF Channel: Not monitored.

Chandlery: No

Other Information:

Moorage

Moorage is with: Marina

GPS: 48° 03.881' N 123° 02.417' W

Location: West of Protection Island - 2 rigid navigation aids(one entrance light #2 and one entrance daybeacon #4, both with red triangular dayboards) mark the entrance to channel into Sequim Bay. Do not cut between these markers. In December 2015 the coast guard replaced the floating buoys with the rigid more visible daybeacons/dayboards. See 'Linked Page'.

Dockage: Vacated member slips. First come first serve. Please check in with Harbormaster for available slips. An after hours listing of any available SBYC vacated member slips is posted.

Restricted Dates: none

Boater's Contact: Harbormaster / Ron Amudson

Contact Phone: 360-460-7623 / 360-417-3440

Time Limit: 1 day/month

Rafting: Not Allowed

Terms: After hours sign-up sheets and emergency numbers are available outside harbormaster's office. Dock access is secured 5pm to 8am. An access card is available from harbormaster's office (8am to 5pm) or call (360)460-7623.

Facility Comments: Restrooms open 8 am - 10 pm. Bosun's Locker (1st floor marina bldg) has small store w ice. Brochure avail from harbormaster.

Power: 30A

WiFi: Yes


Water on dock: Yes

Restrooms: Yes

Showers: Yes

Alternative Mooring Options: None

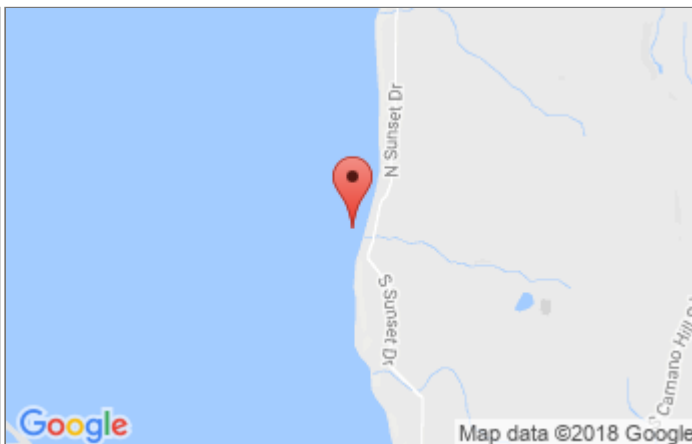
Alternative Mooring Notes: Anchorage available south of Pitship Pt. Mooring Buoys are available at Sequim Bay State Park, south of marina. Shallow draft boats can use State Park dock. State Park fees apply for buoys and dock use.



Camano Island Yacht Club

P.O. Box 1041 - Stanwood, WA 98292 — 129 North Sunset Drive
Camano Island , WA 98282 USA

Region:
Whidbey & Everett
WA USA



Club Information

Commodore

Mike Harris

mtharrissystems@gmail.com

425 530-5943

Club Contact

Phone: 360-387-3737 msg phone with who to contact

Email:

WEB page: <https://www.camanoislandyc.com>

Club House

Hours: Social hour start 5:30 pm Dinner at 7 pm. - Call for reservations. Check for special events.

Comments: Beachside BBQ & picnic area / Clubhouse avail. to rent.

Local Area

Laundry: No

Restaurants: No

Transportation: Island County Transit.

Local Marine Services

Name:

Phone:

Pump-Out: No

Fuel: No

Haul-Out: No

VHF Channel: None

Chandlery: No

Other Information:

Moorage

Moorage is with: Yacht Club

GPS: 48° 12.991' N 122° 32.337' W

Location: Saratoga Passage on NW side Camano Island
(East of Penn Cove)

Dockage: Dock for day use only. 1 mooring buoy 30' max.

Restricted Dates:

Boater's Contact: Herm Boersema

Contact Phone: 206 399-8079

Time Limit: No over night on the dock

Rafting: Not Allowed

Terms: Launch lift to 5000# (assist required). Call Herm Boersema for information @ 206-399-8079. Medium mooring buoy... 20,000#

Facility Comments:

Power: None

WiFi: No

Water on dock: No

Restrooms: Yes

Showers: No

Alternative Mooring Options: Mooring Balls

Alternative Mooring Notes: Mooring Balls are for Reciprocal Club members.



Hat Island Yacht & Golf Club

3616 Colby #316 — P.O. Box 686
Everett, WA 98201 USA

Region:
Whidbey & Everett
WA USA



Club Information

Commodore

Karen Dashen
kdashen@msn.com
206-985-5864

Club Contact

Phone: Linda Ebner, 260-300-2825
Email: hi_sr_vicemcommodore@hotmail.com
WEB page: <http://http://www.hatislandyachtclub.com/>

Club House

Hours: Access with a member escort.
Comments: Kitchen facilities, restrooms, showers, + ice for \$1/bag.

Local Area

Laundry: No
Restaurants: No food or supplies. Pack it in, pack it out.
Transportation: The island's not that big and thumbs work.

Local Marine Services

Name: Port of Everett
Phone:
Pump-Out: No
Fuel: No
Haul-Out: No
VHF Channel: 16
Chandlery: No
Other Information: Near Port of Everett with full services

Moorage

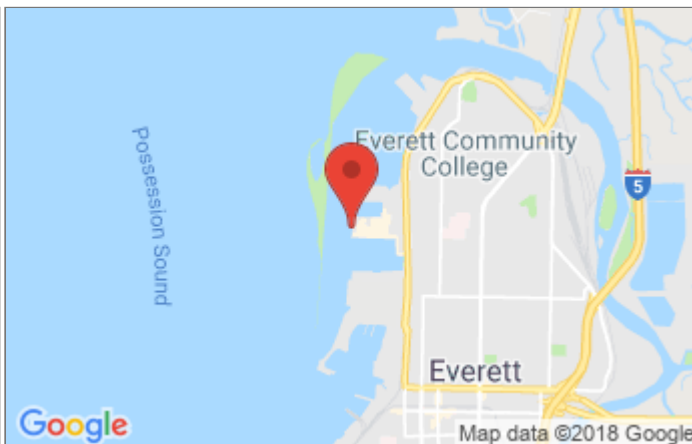
Moorage is with: Marina
GPS: 48° 01.227' N 122° 19.290' W
Location: Gedney Island (locally known as Hat Isl) - a few minutes NW of Port Gardner at Everett.
Dockage: 40' included for reciprocals. 60' available at \$0.70/additional ft.
Restricted Dates: Memorial, 4th, and Labor Day Weekends Restricted
Boater's Contact: Harbormaster
Contact Phone: 360-444-6656
Time Limit: 48 hours / year is free, Pay for additional time. Not avail. on holiday weekends.
Rafting: Allowed
Terms: Marina expansion is complete. Reservations are still recommended to use the reciprocal space. Spring and Fall group yachting/golf events are also possible. Call the office at 360-444-6611 to inquire.
Facility Comments: Tennis court (1/4 mile) & 9-Hole golf course. No garbage - take all garbage with you.
Power: 20A,30A,50A
WiFi: No
Water on dock: No
Restrooms Yes
Showers: Yes
Alternative Mooring Options: None
Alternative Mooring Notes:



Navy Yacht Club - Everett

P.O. Box 12217 — Meets in Everett at Knights of Columbus Hall
Everett, WA 98206-2217 USA

Region:
Whidbey & Everett
WA USA



Club Information

Commodore

Rico Ferraioli

ricof50@comcast.com

(425) 290-7338

Club Contact

Phone: N/A

Email: dalemoses@aol.com

WEB page: <https://www.nyceinfo.org>

Local Area

Laundry: Yes

Restaurants: Multiple restaurants within walking distance of marina.

Transportation: Everett Transit bus stops at Marina on West Marine View Drive.

Local Marine Services

Name: Port of Everett

Phone: 425-259-6001

Pump-Out: Yes

Fuel: Yes

Haul-Out: Yes

VHF Channel: 68

Chandlery: Yes

Other Information: Marine supplies and maintenance facilities readily available.

Moorage

Moorage is with: Marina

GPS: 48° 0.01'N 122° 13.4'W

Location: North Marina (12th St.), Dock 6, slips 1-32 - to starboard as you enter new marina.

Dockage: Two slips (i.e. two boats/night)

Restricted Dates: None

Boater's Contact: Marina Office

Contact Phone: 425-259-6001

Reimbursement: Not applicable

Time Limit: One night per month, first come - first served

Rafting: Not Allowed

Terms: Be watchful for river current. Can use any slip not used/reserved. 53' max. length.

Facility Comments: Electricity is free for reciprocal guests!

Power: 30A,50A

WiFi: Yes


Water on dock: Yes

Restrooms: Yes

Showers: Yes

Alternative Mooring Options: None

Alternative Mooring Notes: Two other yacht clubs also have reciprocals at Everett Marina (Mukilteo YC & Milltown Sailing Association). Everett YC has its own reciprocal dock north of the Marina gas dock.



Shelter Bay Yacht Club

1000 Shoshone Drive
LaConner, WA 98257 USA

Region:
Whidbey & Everett
WA USA



Club Information

Commodore

Jon Galbraith

commodore@shelterbayyachtclub.org

360-630-5404

Club Contact

Phone: Community Office 360 466-3805 M/F - 8:00 to 5:00

Email:

WEB page: <https://http://www.shelterbayyachtclub.org>

Club House

Hours: For Residents

Comments: Shelter Bay Community Center

Local Area

Laundry: No

Restaurants: Yes, in La Conner.

Transportation: Dinghy to town, or walk (about an hour on foot).

Local Marine Services

Name:

Phone:

Pump-Out: Yes

Fuel: Yes

Haul-Out: Yes

VHF Channel:

Chandlery: Yes

Other Information: Fuel and Pump Out at La Conner Marina

Moorage

Moorage is with: Marina

GPS: 48° 22.862' N 122° 30.792' W

Location: S of Rainbow Bridge on West side of Swinomish Channel in LaConner. Go straight in waterway till see 5 large docks to port. A is to right, E is to far left. Contact the community office for availability.

Dockage: SBYC no longer offers a dedicated reciprocal dock. Call the office for currently available slips. \$5/day utility fee. First come, first served. Check back here for updates as we improve our program.

Restricted Dates:

Boater's Contact:

Contact Phone: Community Office: 360 466 3805 M/F 8:00 - 5:00

Time Limit: 2 days per Month

Rafting: Not Allowed

Terms: Call 360-466-3805 M/F 8:00 - 5:00.

Facility Comments: Pump Out float near A-Dock. Long term and transient guest moorage available in the Shelter Bay Community Marina. Please call 360-466-3805 or email kemerson@shelterbay.net for rates and details.

Power: 30A,50A

WiFi: No


Water on dock: Yes

Restrooms No

Showers: No

Alternative Mooring Options: Marina

Alternative Mooring Notes: Please do NOT tie to any slip unauthorized slip. La Conner Marina is at the North End of La Conner on the East Side of the Channel



Swinomish Yacht Club

P.O. Box 602 — 310 North 1st Street
LaConner, WA 98257 USA

Region:
Whidbey & Everett
WA USA



Club Information

Commodore

Bob Davisson

commodore@swinomishyachtclub.org

Club Contact

Phone: 360-466-4902

Email: info@swinomishyachtclub.org

WEB page:

https://http://www.swinomishyachtclub.org/?page_id=319

Club House

Hours: Special Swinomish Yacht Club Events or Private Party Event Rental Only. No daily hours.

Comments: Located in the picturesque town of LaConner, Washington, the clubhouse is an excellent venue for weddings/receptions, business luncheons, reunions, meetings, or any other gathering that requires a lar

Local Area

Laundry: Yes

Restaurants: Many restaurants, shops, galleries, boutiques, & museums in LaConner.

Transportation: LaConner within walking distance.

Local Marine Services

Name:

Phone:

Pump-Out: Yes

Fuel: Yes

Haul-Out: Yes

VHF Channel: 66A

Chandlery: Yes

Other Information: Numerous boating services available.

Moorage

Moorage is with: Marina

GPS: 48° 23.714' N 122° 29.790' W

Location: Reciprocal dock is inside LaConner Marina's South Basin visitors' dock - West side of dock. Enter marina just S of fuel dock & turn S.

Dockage: 110' of dock - no restriction on boat length. Use caution and be courteous if you are over 50' please.

Restricted Dates:

Boater's Contact: Dock Master Brent Malone on "Fish Tales"

Contact Phone: 360-466-7418 / 360-466-3118

Reimbursement: none

Time Limit: 1st night is \$5. Pay 2nd night at port rate, see our info sheet at the dock. Approx \$.50 per foot. (subject to update and season) First come, first served.

Rafting: Not Allowed

Terms: **Swift Current at Dock** /Register at head dock inside gate. You must fly your yacht clubs burgee, and you must have a valid reciprocal yacht club membership card

Facility Comments: Garbage & recycling on site. WiFi Internet is provide by the LaConner marina at no charge.

Power: 30A

WiFi: Yes

Water on dock: Yes

Restrooms: Yes

Showers: Yes

Alternative Mooring Options: Marina

Alternative Mooring Notes: Paid guest moorage is also available at marina if reciprocal moorage is full. Reciprocal clubs are at a reduced rate. You must notify the Port when paying.



Edmonds Yacht Club

326 Admiral Way, suite 100 — First Floor
Edmonds, WA 98020 USA

Region:
Puget Sound North
WA USA



Club Information

Commodore

John Keyes

Commodore@edmondsyachtclub.com

425-418-4635

Club Contact

Phone:

Email: Rear-Commodore@edmondsyachtclub.com

WEB page: <https://www.edmondsyachtclub.com>

Club House

Hours:

Comments: The Clubhouse is open to all reciprocal boaters during member functions when a current membership card is shown. At other times, the Clubhouse is rented for private events. Contact the Rear Commodor

Local Area

Laundry: Yes

Restaurants: Waterfront shops, parks, fishing pier, several excellent restaurants and city museum nearby

Transportation: Courtesy van service into Edmonds 9 - 5 pm daily.

Local Marine Services

Name:

Phone:

Pump-Out: Yes

Fuel: Yes

Haul-Out: Yes

VHF Channel: 69 & 16

Chandlery: No

Other Information: 50 ton Travel Lift, Small Boat lift & Do-It-Yourself Work Yard.

Moorage

Moorage is with: Marina

GPS: 47° 48.569' N 122° 23.518' W

Location: End of "N" Dock on East side, slips N-32, N-34, N-36. 124' of linear space. One or more slips may be rented for Oct-May and marked "reserved".

Dockage: 130' of linear Dock Space, rafting NOT allowed.

Restricted Dates:

Boater's Contact: Port / David Howard

Contact Phone: 425-775-4588 / 425-774-0549

Time Limit: 48 hours every 7 days, \$5/day.

Rafting: Not Allowed

Terms: Complete the form located at the Reciprocal moorage box on the lamppost near N-32. If using power, place \$5/night in the envelope with your registration and then in the box. Register at the Port of Edmonds Marina office for a dock key (may require deposit). Gate is open during daylight hours.

Facility Comments: Limited groceries, tackle, & bait available. 2 popular beaches near. Artificial reef for diving near.

Power: 30A

WiFi: Yes

Water on dock: Yes

Restrooms Yes

Showers: Yes

Alternative Mooring Options: Marina

Alternative Mooring Notes: Guest moorage at Port of Edmonds. regular guest moorage rates apply.



Kingston Cove Yacht Club

P.O. Box 81 — 25864 Washington Blvd.
Kingston, WA 98346-081 USA

Region:
Puget Sound North
WA USA



Club Information

Commodore

Nancy Langwith

Club Contact

Phone: 360-297-3371

Email: info@kcyc.org

WEB page: <https://http://kcyc.org>

Club House

Hours: Friday 6 - 9 pm. Happy Hour

Comments: The KCYC clubhouse is available for rental. The address is 25915 Washington Boulevard NE, Kingston, WA. Inquiries regarding clubhouse rental should be directed to the KCYC property rental manager Karen Viereck at 425-512-6229 or e-mail at KCYCRental@gmail.com. Office Hours are 9:00 AM to 5:00 PM. The clubhouse main room is 750 sq. ft. of carpeted space plus a 280 sq. ft. hardwood dance floor. There is a complete commercial kitchen available along with a separate full bar area and restroom facilities. The clubhouse has a maximum rated capacity of up to 85 people depending on the usage and arrangement desired. Outside the clubhouse is an 580 sq. ft. deck with a wide open view of the Port of Kingston and surrounding area. The deck is furnished with four glass tables, 20 chairs and several umbrellas.

Local Area

Laundry: Yes

Restaurants: Yes

Transportation: 2 Electric Cars available for guests at Port of Kingston.

Local Marine Services

Name: Port of Kingston

Phone: 360-297-3545

Pump-Out: Yes

Fuel: Yes

Haul-Out: No

VHF Channel: 65

Chandlery: No

Other Information: Electric Car available for checkout

Moorage

Moorage is with: Marina

GPS: 47° 47.50' N 122° 29.70' W

Location: The reciprocal slips (G-5 & G-6) at the foot of the guest dock are available to members of bona fide yacht clubs that have an established reciprocal relation with the Kingston Cove Yacht Club from May 1 to September 30. (One slip will be sublet for winter moorage from October 1 to April 30)

Dockage: Summer - (2) 50' Slips for 2 - 4 boats. May 1st - Sep. 30th Winter - (1) 50' Slip for 1 - 2 boats. Oct. 1st - April 30th

Restricted Dates: October 1st to April 30th

Boater's Contact: Harbormaster / Ray Carpenter

Contact Phone: (360) 297-3545

Time Limit: First night \$5.00; Subsequent nights \$5.00 Plus \$.50/ft for up to 3 consecutive nights.

Rafting: Not Allowed

Terms: Register at Port Office after docking. Will receive combination to restroom & laundry facilities.

Facility Comments: There are also electric vehicles available from the Port of Kingston for local transportation.

Power: 30A

WiFi: Yes

Water on dock: Yes

Restrooms: Yes

Showers: Yes

Alternative Mooring Options: Mooring Balls, Anchorage, Marina

Alternative Mooring Notes: Mooring balls available North of ferry dock Anchorage available in Appletree Cove. Guest docks at Port of Kingston.



La Conner Yacht Club

PO Box 1289
La Conner, WA 98257 USA

Region:
Puget Sound North
WA USA



Club Information

Commodore

Willard Cox III and Babette Gundersen

laconneryachtclub@gmail.com

Club Contact

Phone:

Email: laconneryachtclub@gmail.com

WEB page: <https://http://laconneryc.org>

Local Area

Laundry: Yes

Restaurants: In the middle of town within easy walk to all shops, restaurants and grocery

Transportation: Skagit Regional Transit bus

Local Marine Services

Name: BOATERS DISCOUNT CENTER

Phone:

Pump-Out: Yes

Fuel: Yes

Haul-Out: Yes

VHF Channel:

Chandlery: Yes

Other Information:

Moorage

Moorage is with: Marina

GPS: 48° 23.46N 122° 29.85W

Location: The Town of La Conner has 3 separate docks with moorage available for small to large yachts. These are at the terminus of Benton, Calhoun and Washington street. All docks are new, and in the center of town. A side tie will occur with space available on both the outside and inside of the float. Below is a link to a map showing where the three docks are. The Calhoun dock is about 40 feet and located in front of the LaConner Tavern. The Washington dock is large (100 foot +) and in front of the Ligh

Dockage: Washington Dock 100 Foot, Benton Dock 75 foot, Calhoun dock 40 foot,

Restricted Dates:

Boater's Contact: Town of LaConner

Contact Phone: 360-466-3125

Reimbursement: First night \$5. Nights thereafter at customary rates

Time Limit:

Rafting: Not Allowed

Terms: This moorage will be available for the first night at \$5 with standard charges for stays thereafter. No power or water is available. Moorage is reserved by calling the town during their normal business hours at 360-466-3125 and indicating which club you're with and saying you have a moorage arrangement with the LaConner Yacht Club. Either payment will be made over the phone or someone from the town will be on the dock collecting. In event that the town is unreachable after hours or on a weekend, submit a copy of your membership card along with payment in the dock box. The La Conner Yacht Club would also appreciate an email (LaConneryachtclub@gmail.com) from you regarding your visit.

Facility Comments: Port of Skagit County within walking distance has restrooms, showers, laundry

Power: None

WiFi:

Water on dock: No

Restrooms Yes

Showers: Yes

Alternative Mooring Options: Marina

Alternative Mooring Notes: Port of Skagit County



Roche Harbor Yacht Club

P.O. Box 94426
Seattle, WA 98124 USA

Region:
Puget Sound North
WA USA



Club Information

Commodore

Tom Miner

commodore@rhyc.org

253-225-0215

Club Contact

Phone: 425-239-5946 Sonja Sackett

Email: rearcommodore@rhyc.org

WEB page: <https://www.rhyc.org>

Local Area

Laundry: Yes

Restaurants: Short walk to restaurants, many other shops & 24-hr. banking. Waterfront Park has festivals, events, music. Naval museum near.

Transportation: Buses near. Next to ferry terminal to Seattle & Port Orchard.

Local Marine Services

Name:

Phone:

Pump-Out: Yes

Fuel: Yes

Haul-Out: No

VHF Channel: 66A

Chandlery: No

Other Information:

Moorage

Moorage is with: Marina

GPS: 47° 33.688' N 122° 37.348' W

Location: Check in at the Port of Bremerton Harbormaster's office & request RHYC recipr. moorage.

Dockage: 80 ft of dock space for up to 2 boats max. per night paid by RHYC. Marina accepts boats over 80 ft, owner/user responsible for extra costs.

Restricted Dates:

Boater's Contact: Harbormaster

Contact Phone: 360-373-1035 / 1-800-547-3661 (after hours)

Time Limit: Moorage first come first serve basis, no reservations accepted. Each boat max. stay is 2 night's per month. Maximum of 2 boats per night with combined max. moorage paid of 80 ft.

Rafting: Not Allowed

Terms: Harbormaster will collect for power & extras.

Facility Comments: Restrooms etc next to harbormaster's office. Wi Fi available

Power: 50A

WiFi: Yes

Water on dock: Yes

Restrooms Yes

Showers: Yes

Alternative Mooring Options: Marina

Alternative Mooring Notes:



Seabacs Yacht Club (Boeing Co.)

P/O Box 3707, M/S 4H-58
Seattle, WA 98124 USA

Region:
Puget Sound North
WA USA



Club Information

Commodore

Patrick Forbes

patbbbb@comcast.net

(360) 668-3190

Club Contact

Phone: Any Club Officer - Recipr. Chair Craig Waffle 352 631-3020

Email: majwaffle@yahoo.com

WEB page: <https://http://www.seabacs.com>

Local Area

Laundry: Yes

Restaurants: Cafe/Deli in port office building. No others within walking distance.

Transportation:

Local Marine Services

Name:

Phone:

Pump-Out: Yes

Fuel: Yes

Haul-Out: No

VHF Channel:

Chandlery: No

Other Information: Full service marina.

Moorage

Moorage is with: Marina

GPS: 47° 39.10' N 122° 36.80' W

Location: On Kitsap Peninsula about 4 miles South of the Agate Pass bridge & 7 miles North of Bremerton.

Dockage: Several 100' of side tie & some 40' slips on marina breakwater.

Restricted Dates:

Boater's Contact:

Contact Phone: 360-692-5498

Time Limit: 2 nights - 1 time/month. Visitor pays for electricity if used.

Rafting:

Terms: On guest dock. Max 2 boats/night. Max 40' boat length.

Facility Comments: Restrooms on guest docks. Add'l restrooms & showers at main marina building. Picnic area & Pavillion available.

Power: 30A

WiFi:

Water on dock: Yes

Restrooms: Yes

Showers: Yes

Alternative Mooring Options: None

Alternative Mooring Notes:



Sinclair Inlet Yacht Club

P.O. Box 1197
Port Orchard, WA 98366 USA

Region:
Puget Sound North
WA USA



Club Information

Commodore

Mike Cross
sinclairinletyachtclub@gmail.com
802-375-SIYC

Club Contact

Phone: 802-375-SIYC
Email: Sinclairinletyachtclub@gmail.com
WEB page: <https://sinclairinletyachtclub.com>

Local Area

Laundry: Yes

Restaurants: Several restaurants, shops, groceries, movies, library, US Post Office and other businesses are located adjacent to marina in downtown Port Orchard.

Transportation: Public bus service at dock side along with, foot ferry service to Bremerton/Washington State Ferry (to/from Seattle) and taxi service.

Local Marine Services

Name:

Phone:

Pump-Out: Yes

Fuel: Yes

Haul-Out: Yes

VHF Channel: VHF 66A

Chandlery: Yes

Other Information: Full service repair yards located close by

Moorage

Moorage is with: Marina

GPS: 47° 32.69 N 122° 38.37 W

Location: Port Orchard Marina

Dockage: See Moorage Details below:

Restricted Dates:

Boater's Contact: Marine Office

Contact Phone: 360-876-5535 / 1-800-547-3661 After hours, non-emergency answering service: -800-547-3661

Time Limit: 24 consecutive hours, once in a 60-day period. Up to 3 boats from the same yacht club will be granted reciprocal moorage in any 24 consecutive hours. (See Added information in Alternative Mooring Notes)

Rafting:

Terms: Port Orchard Marina Guest Moorage includes both sides of Dock G 40ft slips and 1500 feet dock space inside East & North breakwater docks or outside breakwater docks see marina layout map.

Facility Comments: Check Port Orchard Marina webpage for updated local information regarding waterfront festivals and other events

Power: 30A, 50A

WiFi: Yes


Water on dock: Yes

Restrooms: Yes

Showers: Yes

Alternative Mooring Options: Marina

Alternative Mooring Notes: Reciprocal moorage is for 24 consecutive hours, once in a 60-day period. Up to 3 boats from the same yacht club will be granted reciprocal moorage in any 24 consecutive hours. Not more than 6 boats will be granted Club moorage in any 24 consecutive hours. Not more than 10 boats will be granted club moorage in any month.



Day Island Yacht Club

2120 91st Avenue West
University Place, WA 98466 USA

Region:
Puget Sound South
WA USA



Club Information

Commodore

Joe Bales

jandsbales@wamail.net

253-565-5968

Club Contact

Phone: 253-565-3777

Email: info@dayislandyc.org

WEB page: <https://www.dayislandyc.org>

Club House

Hours:

Comments: Light House Lounge w. pool + games tables, large screen TV w DVD player, & book exchange. Covered picnic tables on the spacious deck with view of The Tacoma Narrows and the Tacoma Narrows Bridge.

Local Area

Laundry: No

Restaurants: NEW restaurant "Dock 19" good food just 1 Block North to Narrows Marina. New Brewery and Tap Room North West Brewery at same location. Steamer's (seafood) & Titlow Beach Tavern approx 1/4 mile walk. Great Golfing at Chambers Bay Links a short taxi ride away.

Transportation: Short bus/taxi ride or 1 1/2 mile walk to major shopping center w grocery + drug stores, theater, bowling, restaurants + laundry facilities. Bus/Taxi schedules avail at head of pier in phone booth.

Local Marine Services

Name: Aaron's Marine Service

Phone: 253-564-1644

Pump-Out: Yes

Fuel: No

Haul-Out: No

VHF Channel: Not Monitored

Chandlery: Yes

Other Information: Fishing supplies + other marine maintenance and services within walking distance.

Moorage

Moorage is with: Yacht Club

GPS: 47° 14.301' N 122° 33.662' W

Location: 1 mile S of Narrows Bridge. Entrance restricted until there is a + 4 foot tide. Stay in channel to West side. There is a water depth marker on the East side of the basin as you enter the Day Island Lagoon. Keep it to your Port side on entry by the boathouses. Then keep the 3 green day marks to port on entry to the recip dock.

Dockage: 120' total - max 4 boats

Restricted Dates:

Boater's Contact: Caretaker Dale Moss

Contact Phone: 509-304-8812 (cell) or 253-564-7357 (home)

Reimbursement: None Required

Time Limit: 2 nights / month / year

Rafting: Allowed

Terms: Tie up and contact Caretaker Dale located in Apartment on the Ground Floor of the Club House, to sign in. Both 20A and 30A shorepower available. Yellow line on dock indicates low water at Low Tide. Pump Out station available on dock.

Facility Comments: Gate/Clubhouse card \$10 deposit. Register with Caretaker - also get code to bathroom and Showers, both of which are located in Clubhouse basement. Information on Wi Fi access. Fresh water washdown. Tid

Power: 20A, 30A

WiFi: Yes

Water on dock: Yes

Restrooms: Yes

Showers: Yes

Alternative Mooring Options: None

Alternative Mooring Notes:



Fircrest Yacht Club

P.O. Box 1972
Tacoma, WA 98401 USA

Region:
Puget Sound South
WA USA



Club Information

Commodore

Sonya Jeffcoat
commodore@fircrestyc.org
253-569-8889

Club Contact

Phone: 253-569-8889
Email: info@fircrestyc.org
WEB page: <https://www.fircrestyc.org>

Local Area

Laundry: Yes

Restaurants: Anthony's Home Port Restaurant within walking distance. Groceries 1 mile by bus/ Pt. Defiance Zoo, Aquarium, & antique shops within walking distance.

Transportation: Tacoma Transit Bus

Local Marine Services

Name: Breakwater Marina

Phone: 253-752-6663

Pump-Out: Yes

Fuel: Yes

Haul-Out: No

VHF Channel: Not Required

Chandlery: Yes

Other Information: This is a full service marina. Repair service available at marina.

Moorage

Moorage is with: Marina

GPS: 47° 18.30' N 122° 30.69' W

Location: At Breakwater Marina in Tacoma Yacht Club Basin at Point Defiance.

Dockage: 55' max length.

Restricted Dates: None - Based upon availability

Boater's Contact: Any Staff at Marina can handle reciprocals

Contact Phone: 253-752-6663

Reimbursement: Marina to submit invoice to Commodore for review and approval who will then submit to Treasurer for payment.

Time Limit: 2 Nights every 30 days, electricity is extra

Rafting: Not Allowed

Terms: Reservation recommended.

Facility Comments: Full Service Marina

Power: 20A

WiFi: Yes


Water on dock: Yes

Restrooms: Yes

Showers: Yes

Alternative Mooring Options: None

Alternative Mooring Notes:



Fox Island Yacht Club

P.O. Box 1 — 1061 12th Ave
Fox Island, WA 98333 USA

Region:
Puget Sound South
WA USA



Club Information

Commodore

Casey Thigpen

commodore@fiyc.com

Club Contact

Phone: 253-549-2603 msg

Email: webmaster@fiyc.com

WEB page: <https://www.fiyc.com>

Club House

Hours:

Comments: Covered pavilion, pickle ball court, restrooms and facilities.

Local Area

Laundry: No

Restaurants: NO

Transportation:

Local Marine Services

Name:

Phone:

Pump-Out: No

Fuel: No

Haul-Out: No

VHF Channel:

Chandlery: No

Other Information: Nearest fuel docks are in Tacoma.

Moorage

Moorage is with: Yacht Club

GPS: 47° 14.411' N 122° 36.091' W

Location: On Fox Island. From center span of Tacoma Narrows Bridge, steer 232° True to entrance to Cedrona Cove - YC on starboard side.

Dockage: 60' dock - 3 boats max. Reciprocal moorage is provided on the signed, inside west T, portion of the dock and buoys only. Reciprocal moorage is not permitted anywhere else on the dock.

Restricted Dates: Moorage CLOSED Labor Day Weekend for Club Cruise and July 2-5th. See Calendar of Events on website for dates.

Boater's Contact: Mike Eschbach

Contact Phone: (253) 576-3351 (cell)

Time Limit: 2 nights

Rafting:

Terms: Register at head of dock. At zero tide, depth is 3' at reciprocal dock & 4' at entrance. Bear to the East side of the channel entering and leaving the cove. Rafting is allowed.

Facility Comments: FIYC members may open clubhouse for restroom facilities. WiFi is password protected. Contact Harbormaster for password and restroom code. Power is \$3/day. Pay at registration booth.

Power: 30A

WiFi: Yes

Water on dock: Yes

Restrooms: Yes

Showers: Yes

Alternative Mooring Options: None

Alternative Mooring Notes:



Olympia Yacht Club

201 North Simmons Street — 201 North Simmons Street
Olympia, WA 98501 USA

Region:
Puget Sound South
WA USA



Club Information

Commodore

Marty Graf

commodore@olympiayachtclub.org

360-951-7202

Club Contact

Phone: 360-357-6767

Email: commodore@olympiayachtclub.org

WEB page: <https://www.olympiayachtclub.org>

Club House

Hours:

Comments:

Local Area

Laundry: No

Restaurants: Groceries at head of OYC dock. Hardware, many restaurants, shops, and the State Capitol are within walking distance.

Transportation: Excellent public transit.

Local Marine Services

Name: Port of Olympia Swantown Boatworks

Phone: 360-528-8049

Pump-Out: Yes

Fuel: Yes

Haul-Out: Yes

VHF Channel:

Chandlery: No

Other Information: Swantown has haulout to 77 tons and several marine repair businesses. Pumpout is across from OYC at Percival Landing. The nearest fuel is at Swantown Marina 360-528-8049 Diesel and Gasoline

Moorage

Moorage is with: Yacht Club

GPS: 47° 02.75' N 122° 54.31' W

Location: OYC is at the extreme south end of Budd Inlet. Guest dock is the eastern 160 ft of most southerly OYC dock, directly in front of the Clubhouse. Rafting off another boat is not permitted.

Dockage: Reciprocal is eastern 160' of the guest dock marked in yellow. Max LOA; 80'; Max. draft: 6'

Restricted Dates:

Boater's Contact: Caretaker: Robert Ludlow (Wed thru Sun)

Contact Phone: 360-280-5757 (caretaker) / 253-320-9106 (cell/emergency)

Reimbursement: N/A

Time Limit: 48 hours complimentary moorage. 5 days/year. No reservations.

Rafting: Not Allowed

Terms: Moorage after 48 hrs: \$.30/ft per day.

Facility Comments: Phone, Ice (\$1/bag), Shower (\$1), Garbage (NE corner of parking lot). Parking limited to one car per boat.

Power: 30A

WiFi: Yes

Water on dock: Yes

Restrooms: Yes

Showers: Yes

Alternative Mooring Options: Marina

Alternative Mooring Notes: Public moorage at Port of Olympia Swantown Marina (www.swantownmarina.com) and City of Olympia Percival Landing (<http://olympiawa.gov/city-services/parks/percival-landing.aspx>)



Quartermaster Yacht Club

P.O. Box 2927 — 23428 Vashon Hwy SW
Vashon, WA 98070 USA

Region:
Puget Sound South
WA USA



Club Information

Commodore

Don Wolczko (Stacey)

commodore@qyc1.org

206-919-0313

Club Contact

Phone: 206-463-3309

Email:

WEB page: <https://www.qycv.org>

Club House

Hours:

Comments: Clubhouse deck & heads available for use.
Clubhouse access subject to QYC approval - contact Rear Commodore

Local Area

Laundry: No

Restaurants: Burton Coffee Stand, B&B & Burton Store Near.

Transportation: Limited bus service to Vashon 5 miles north.

Local Marine Services

Name:

Phone:

Pump-Out: No

Fuel: No

Haul-Out: No

VHF Channel: None monitored

Chandlery: No

Other Information: Nearest Fuel @ Breakwater Marina in Tacoma - 9 miles.

Moorage

Moorage is with: Yacht Club

GPS: 47° 23.62' N 122° 27.84' W

Location: Vashon Island - SW Inner Quartermaster Harbor.

Dockage: 60' (depending on tide). First come, first serve.

Restricted Dates: Our yearly Jr. Sailing Program is between 8:45 AM and 5:00 PM, Mon thru Thurs, usually starts 7/5 for six weeks.

Boater's Contact: Glenn McCormick, Caretaker

Contact Phone: 206-498-8348

Time Limit: Free first 48 hours & max 4 days/month. Extra days \$0.25/ft. Electricity (30 amp) is available at \$4.00 per day. On First Come, First Served basis. Plan to arrive between sunrise & sunset. Check out at noon. Noise limit after 10 pm.

Rafting: Allowed

Terms: Reciprocal moorage is located on the inside of the two main floats toward the shore. Exercise caution at low tide, and extreme caution if the wind is up. Register at gray box at foot of ramp. Drop completed form with fees in lower gray locked box.

Facility Comments: Gate combo & key to heads in registration box. No garbage service. Respect Private property & beach north of club. Use beach to the south for your pleasure and walking your pets.

Power: 30A

WiFi: No

Water on dock: Yes

Restrooms: Yes

Showers: No

Alternative Mooring Options: Anchorage

Alternative Mooring Notes: Caretaker Glenn McCormick on "Sara" in S-48. 206-498-8348



Shelton Yacht Club

Mailing: P.O. Box 2270 or — Physical location: 701 E.Pine
Shelton, WA 98584 USA

Region:
Puget Sound South
WA USA



Club Information

Commodore

Mike Ashford

Mike_Ashford@SheltonYachtClub.com

360-490-5570

Club Contact

Phone: 360-426-9476

Email: SYC@SheltonYachtClub.com

WEB page: <https://www.SheltonYachtClub.com>

Club House

Hours: As needed

Comments: Call in advance if want to use the clubhouse.
Call Rick Hittinger at 360-250-6721 to reserve.

Local Area

Laundry: No

Restaurants: Downtown Shelton is approx 6 blocks away.

Transportation: Local Mason County Transit Bus Service

Local Marine Services

Name: Shelton Yacht Club

Phone: 360-426-9476

Pump-Out: Yes

Fuel: No

Haul-Out: No

VHF Channel: None

Chandlery: No

Other Information: Haul Out Railway is restricted to Shelton
Yacht Club Members only....

Moorage

Moorage is with: Marina

GPS: 47° 12.835' N 123° 5.096' W

Location: Hammersley Inlet is 8 mi long with currents up to 5 kn.
With proper planning, a depth sounder, & care, it can be navigated
without incident. Mariners are advised to create a route, and stick
to it.

Dockage: GUEST DOCK IS 113 FEET LONG AND IS TWO
SIDED ALLOWING FOR 180 FEET OF MOORAGE. HOLDING
TANK PUMP OUT TAKES UP 40 FEET.

Restricted Dates:

Boater's Contact: Debbie Soper

Contact Phone: (360) 426-1151

Time Limit: 48 hours - Limited to one visit every 30 days

Rafting: Required

Terms: Self-registration at head of dock. There is a \$5.00 charge
per night paid to The Port of Shelton. Three Power Pedestals are
equipped with six 30 amp outlets. Electricity is free.

Facility Comments: We have a large area on the pier for visiting
yacht club functions. Visit us and enjoy the Mason County
Oysterfest on the first weekend of October every year!

Power: 30A

WiFi: Yes


Water on dock: Yes

Restrooms Yes

Showers: No

Alternative Mooring Options: None

Alternative Mooring Notes:



South Sound Sailing Society

P.O. Box 1102
Olympia, WA 98507-1102 USA

Region:
Puget Sound South
WA USA



Club Information

Commodore

Joy Johnson

commodore@ssssclub.com

Club Contact

Phone:

Email: <http://www.ssssclub.com/>

WEB page: <https://ssssclub.com>

Local Area

Laundry: No

Restaurants: Yes, Downtown Olympia within easy walking distance. Farmers Market north of landing.

Transportation: Intercity Transit (bus station two blocks away)

Local Marine Services

Name: Swantown Boatworks

Phone: 360-528-8059

Pump-Out: Yes

Fuel: No

Haul-Out: Yes

VHF Channel:

Chandlery: Yes

Other Information: Fuel available at Boston Harbor Marina.

Moorage

Moorage is with: Marina

GPS: 47° 02.779' N 122° 54.286' W

Location: Head of Budd Inlet South of Port of Olympia Marine Terminal below boardwalk at Percival Landing. D-Dock is at West side of waterway below Oyster House. E-Dock is at East side of waterway across from D-Dock and below park. F-Dock is at East side of waterway before D- and E-Docks. Location of pump out station.

Dockage: On space available basis at Percival Landing. First request received per day for up to 50ft boat length.

Restricted Dates: E-Dock water shut off November 1st.

Boater's Contact: City of Olympia Parks, Arts and Recreation

Contact Phone: 360-753-8380

Reimbursement: Mail Original receipt, Registration form and a Copy of your current YC membership card to: South Sound Sailing Society attn Reciprocal Manager PO Box 1102 Olympia, WA 98507

Time Limit: First request per day. Reimbursement limited to 50ft or less. First 48 hrs reimbursed No charge for 4 hrs or less. Max stay 7 days. Additional days: E-Dock: \$16/day up to 20' plus \$0.80/ft-day over 20' D-Dock: \$11/day up to 20' plus \$0.40/ft-day over 20'

Rafting: Allowed

Terms: Register at Olympia Center, 222 Columbia NE, the large building to the east of 'E' dock (Mon-Sat)

Facility Comments:

Power: None,30A

WiFi: No

Water on dock: Yes

Restrooms Yes

Showers: Yes

Alternative Mooring Options: None

Alternative Mooring Notes: [Port Plaza](#) @ \$10/day up to 20' plus \$0.40/ft-day over 20'



Tacoma Yacht Club

5401 Yacht Club Drive
Tacoma, WA 98407 USA

Region:
Puget Sound South
WA USA



Club Information

Commodore

Bill Guthrie

bguthrie60@comcast.net

206-954-9228

Club Contact

Phone: 253-752-3555

Email: info@tacomayachtclub.org

WEB page: <https://www.tacomayachtclub.org>

Club House

Hours: Office Open: Monday - Friday 9:00am - 5:00pm Restaurant
Hours: Wed-Sat: Lunch 11am-2:00pm, Dinner 5pm-9pm Sun:
Breakfast/Lunch 11am-4pm, Dinner 4pm-8pm Last Sunday of the
Month: Champagne Sunday Brunch 10am-2pm

Comments: Dining in clubhouse specialized in steak & seafood.
Also salad bar & Sunday brunch (last Sunday of the month).
Reservations recommended (253-752-3555). Credit Cards only.

Local Area

Laundry: No

Restaurants: Yes. Enjoy the best views of Commencement Bay and Olympic Mountain range from clubhouse dining or deck.

Transportation:

Local Marine Services

Name: Point Defiance Marina Public Dock

Phone: (253) 591-5325

Pump-Out: Yes

Fuel: No

Haul-Out: No

VHF Channel:

Chandlery: No

Other Information: The Point Defiance Marina is a site located within Point Defiance Park along Commencement Bay in Tacoma, WA, in the southern portion of the greater Seattle-Tacoma metro area.

Moorage

Moorage is with: Yacht Club

GPS: 47° 18.352' N 122° 30.732' W

Location: Tacoma Point Defiance - Ruston. Just beyond the breakwater to your left as you enter the marina. Reciprocal dock is "V" shaped and clearly marked.

Dockage: 100' total dock. Max 4 boats.

Restricted Dates:

Boater's Contact: Guard House

Contact Phone: 253-279-8221 or 253-752-3555

Time Limit: 48 hour courtesy stay. Boats overstaying limit - \$1/foot/day, minimum \$20

Rafting: Not Allowed

Terms: Guest Moorage is just beyond breakwater to your left as you enter the marina. Complete registration envelope at Clubhouse. \$2/night power fee. Showers are located in the basement of the clubhouse and are always open. Laundry Mat located approximately 1/2 mile away.

Facility Comments: Showers are located in the basement of the clubhouse and are always open. Laundromat located approximately 1 mile away.

Power: 30A

WiFi: Yes

Water on dock: Yes

Restrooms: Yes

Showers: Yes

Alternative Mooring Options: Marina

Alternative Mooring Notes: Point Defiance Marina Public Dock located on the right before you reach breakwater wall.



Totem Yacht Club

5045 North Highland — Corner N 51st St; One block East of N Pearl St;
Tacoma, WA. 98407 USA

Region:
Puget Sound South
WA. USA



Club Information

Commodore

Tim Reding
redingconst@comcast.net
253 905 9573

Club Contact

Phone: Answering service; 253 759 9062

Email: None

WEB page: <https://www.totemyachtclub.com>

Club House

Hours: Open for general meetings and social activities.

Comments: Not at reciprocal moorage location. General meetings are the first Tuesday at 7:30 pm. Guests are welcome! Clubhouse is available for rental (see website).

Local Area

Laundry: Yes

Restaurants: Upscale & casual dining, shops, walking esplanade, museums and downtown are nearby.

Transportation: Free light rail in downtown nearby.

Local Marine Services

Name: Commencement Bay Marine Services

Phone: (253) 572-2666

Pump-Out: Yes

Fuel: Yes

Haul-Out: Yes

VHF Channel: None

Chandlery: Yes

Other Information: Most marine services and repairs. Limited chandlery items.

Moorage

Moorage is with: Marina

GPS: 47 ° 15.377 N 122 ° 26.117 W

Location: On west side (starboard entering waterway) of Thea Foss Waterway off South end of Commencement Bay. Marina is on right before first bridge.

Dockage: Max slip size 50 foot

Restricted Dates:

Boater's Contact: Office

Contact Phone: 253-272-4404

Time Limit: once per calendar quarter per boat complimentary.

Rafting: Not Allowed

Terms: Assigned vacant slip. Additional space may be available; check with office. Reservations on day of arrival only. Noon checkout.

Facility Comments: Gate Key \$20 deposit. Power \$4.50/day. Noon check-out.

Power: 30A

WiFi: Yes

Water on dock: Yes

Restrooms: Yes

Showers: Yes

Alternative Mooring Options: Marina

Alternative Mooring Notes: Several marinas in the waterway; other yacht clubs in the area.



Duwamish Yacht Club

1801 South 93rd Street
Seattle, WA 98108 USA

Region:
Seattle Area
WA USA



Club Information

Commodore

Dave Bibby

Club Contact

Phone: 206-767-9330

Email: duwamishyachtclub@Q.com

WEB page: <https://www.duwamishyachtclub.com>

Club House

Hours: (Tues/Thurs 10 - 3)

Comments: Activity area with restrooms, free showers and coin-operated laundry.

Local Area

Laundry: Yes

Restaurants: Several restaurants and a Grocery store are within walking distance.

Transportation: Bus stop 1/2 mile walk. About 30-45 min ride to Safeco Field, Space Needle, or Pike Place Market. Taxi fare approx \$30 to SeaTac Airport and \$10 to Museum of Flight (or ~2 mile flat bicycle ride/walk)

Local Marine Services

Name: Delta Marine

Phone: (206) 763-2383

Pump-Out: Yes

Fuel: No

Haul-Out: Yes

VHF Channel:

Chandlery: No

Other Information: Pump-out (no charge if using the reciprocal) on "B" dock, adjacent to reciprocal slip.

Moorage

Moorage is with: Yacht Club

GPS: 47° 31.192' N 122° 18.447' W

Location: On Duwamish River - Approx. 45 min cruise time up river from Elliott Bay 1/2 mile past the 14th Ave. bridge. Listen to VHF 14 for bridge closures. Approach w. incoming tide. Beware fishing nets Sept. thru Dec.

Dockage: 45'

Restricted Dates:

Boater's Contact: Kathryn M

Contact Phone: (206) 767-9330

Time Limit: 3 nights in 30 day period

Rafting: Not Allowed

Terms: One 45' side-tie at End of "B" dock, adjacent to pumpout. If desired, water and 30 amp power are available at the dock for \$3.00 per night. Registration kiosk with utilities payment envelopes and gate/clubhouse key is at the foot of the ramp on "B" dock.

Facility Comments: Register at Kiosk + get dock/main gate/clubhouse key.

Power: 30A

WiFi: No

Water on dock: Yes

Restrooms: Yes

Showers: Yes

Alternative Mooring Options: None

Alternative Mooring Notes:



Hidden Harbor Yacht Club

319 Nickerson Street #194
Seattle, WA 98109 USA

Region:
Seattle Area
WA USA



Club Information

Commodore

Larry Parrett

lparrett@nbbj.com

206.661.2353

Club Contact

Phone:

Email: info@hhycseattle.com

WEB page: <https://www.hhycseattle.com>

Local Area

Laundry: Yes

Restaurants:

Transportation:

Local Marine Services

Name:

Phone:

Pump-Out: Yes

Fuel: Yes

Haul-Out: No

VHF Channel:

Chandlery: Yes

Other Information: There is a gas fuel dock just to the east (Northlake Marina). Easy walk to groceries, drug store, restaurants, and banks. Take a sight seeing flight on Kenmore Air or a dingy ride up the Sammamish river.

Moorage

Moorage is with: Marina

GPS: 47° 45.30'N 122° 15.776'W

Location: Lake Washington Latitude 47-45.30 and longitude 122-15.775

Dockage: 2 boats any of any size

Restricted Dates:

Boater's Contact: Bart Kooyman - Rear Commodore

Contact Phone: 206.612.6023

Time Limit: 48 hours of free moorage per 30 day period (max 10 days per year per boat)- two boats moor on the pier just west of the pump out

Rafting: Allowed

Terms: Check in with the harbor master

Facility Comments: Sparse, but great location for visiting north end of lake Washington

Power: 30A,50A

WiFi: No


Water on dock: No

Restrooms: Yes

Showers: No

Alternative Mooring Options: None

Alternative Mooring Notes: Overnight anchoring in Lake Union and Lake Washington prohibited with the exception of Andrew's Bay next to Seward Park.



Meydenbauer Bay Yacht Club

9927 Meydenbauer Way SE
Bellevue, WA 98009 USA

Region:
Seattle Area
WA USA



Club Information

Commodore

Jim Veres

Jimveres@hotmail.com

206-331-8700

Club Contact

Phone: Office 425-454-8880

Email: manager@mbycwa.org

WEB page: <https://www.mbycwa.org>

Club House

Hours: Office closed Mon & Tues. Clubhouse private.

Comments: Clubhouse private, no restaurant, reciprocal moorage only.

Local Area

Laundry: No

Restaurants: Restaurants, Bar & upscale shopping near in Bellevue.

Transportation: Taxi, easy Old Shanks Mare

Local Marine Services

Name: Seattle Lake Union area

Phone:

Pump-Out: Yes

Fuel: No

Haul-Out: No

VHF Channel: none monitored

Chandlery: No

Other Information:

Moorage

Moorage is with: Yacht Club

GPS: 47° 36.491' N 122° 12.545' W

Location: Outer end of Dock 2 (middle dock at far East end of Meydenbauer Bay)

Dockage: 60' with 9ft dockside depth.

Restricted Dates: As currently posted, under review for coming season, to be announced each April.

Boater's Contact: Jesus Valdez-Club Mgr.

Contact Phone: 425-454-8880 (Tues - Sat. 0830 - 1700 hrs)

Time Limit: 2 days/calendar month - First come first served.

Rafting: Allowed

Terms: Call MBYC office prior to arrival. Registration packet avail at head of dock 2 when office closed.

Facility Comments: Restrooms at head of Dock 3. Garbage & recycling. BBQs/grills prohibited - use Club BBQ on terrace below office. No fishing or swimming from club docks. Electricity \$3/day.

Power: 30A

WiFi: Yes

Water on dock: Yes

Restrooms: Yes

Showers: No

Alternative Mooring Options: Anchorage

Alternative Mooring Notes:



Queen City Yacht Club

2608 Boyer Avenue East
Seattle, WA 98102 USA

Region:
Seattle Area
WA USA



Club Information

Commodore

Scott Grimm

commodore@queencity.org

206-709-2000

Club Contact

Phone: 206-709-2000

Email: queencity@queencity.org

WEB page: <https://www.queencity.org>

Club House

Hours: Office 1000 - 1600 weekdays. Clubhouse frequently open in evening for events.

Comments: Friday lunches & Saturday & Sunday breakfasts served.

Local Area

Laundry: Yes

Restaurants: Small grocery & deli 3 blocks W of club. Many restaurants w/in 1 - 2 miles of the club.

Transportation: Bus to downtown Seattle stops at club's front door.

Local Marine Services

Name:

Phone:

Pump-Out: Yes

Fuel: No

Haul-Out: No

VHF Channel:

Chandlery: No

Other Information: Fuel & repair facilities located in Lake Union. Pumpout between docks 1 and 2.

Moorage

Moorage is with: Yacht Club

GPS: 47° 38.60' N 122° 18.90' W

Location: SW Portage Bay (between Lake Union & Lake Washington). Adjacent to SR 520 freeway viaduct.

Dockage: 100ft.

Restricted Dates:

Boater's Contact: Clubhouse Manager

Contact Phone: 206-709-2000

Time Limit: 5 days/month

Rafting: Allowed

Terms: South side of Dock 3 (in 4 - 6 ft of water). Register at Kiosk under first covered moorage area. At the kiosk you will find a letter of welcome that will include the access codes for the Dock3 gate and clubhouse.

Facility Comments: Heads & showers open 800 to 1800. Minimum utility fee \$4 / night. Laundry left of clubhouse main doors. See office for WiFi password.

Power: 30A

WiFi: Yes


Water on dock: Yes

Restrooms Yes

Showers: Yes

Alternative Mooring Options: None

Alternative Mooring Notes:



Seattle Yacht Club

1807 East Hamlin Street
Seattle, WA 98112 USA

Region:
Seattle Area
WA USA



Club Information

Commodore

Tyler Ellison

syccom@seattleyachtclub.org

Club Contact

Phone: 206-325-1000

Email: reciprocity@seattleyachtclub.org

WEB page: <https://www.seattleyachtclub.org>

Club House

Hours: Mon 8:30 a.m. - 3 p.m.; Tues - Sat 8:30 a.m. - 10 p.m.; Sun 10 a.m. - 10 p.m. Closed some holidays & special events.

Comments: Dining & Bar facilities. Fine dining - Ward Room. Casual dining - Marine Room & deck. No cell phones in clubhouse. Marine Room open Mon (lunch only), Tues - Sun (lunch & dinner). Ward Room closed Mon.

Local Area

Laundry: No

Restaurants: Yes. Grocery store within walking distance.

Transportation: Bus avail within walking distance.

Local Marine Services

Name:

Phone:

Pump-Out: No

Fuel: Yes

Haul-Out: No

VHF Channel:

Chandlery: No

Other Information: Fuel 1 mile away.

Moorage

Moorage is with: Yacht Club

GPS: 47° 38.707 N 122° 18.716' W

Location: Through locks from Puget Sound to freshwater. Follow canal to SE side of Portage Bay - 1/2 mile SW of Montlake Bridge - just North of I-520 floating bridge.

Dockage: 220' total. First come first served plus member slips which can be reserved.

Restricted Dates:

Boater's Contact: Tanya Treat

Contact Phone: 206-325-1000

Time Limit: 2 days/year free + 14 days/year at posted moorage rates also member slips with reservations at posted moorage rates.

Rafting: Allowed

Terms: SE finger of pier 2 (the only uncovered dock). West end for boats 30' + / Near gate on South side for boats under 30'. Rafting up to 3 deep. Use of member slips through office only -- can reserve in advance. 30A & 50A power - \$3/day.

Facility Comments: Check in at front desk 2nd floor clubhouse. Showers in clubhouse. Ice, phones, garbage. WiFi on docks and in clubhouse.

Power: 30A

WiFi: Yes

Water on dock: Yes

Restrooms: Yes

Showers: Yes

Alternative Mooring Options: None

Alternative Mooring Notes: Use of member slips includes reservations no courtesy days posted moorage rates.



Shilshole Bay Yacht Club

2442 NW Market Street - Box 98
Seattle, WA 98107 USA

Region:
Seattle Area
WA USA



Club Information

Commodore

Roger Newby

commodore@shilshole-bayyc.org

Club Contact

Phone:

Email: commodore@shilshole-bayyc.org

WEB page: <https://www.shilshole-bayyc.org>

Local Area

Laundry: Yes

Restaurants: Several restaurants near.

Transportation: Seattle Metro Transit

Local Marine Services

Name:

Phone:

Pump-Out: Yes

Fuel: Yes

Haul-Out: Yes

VHF Channel: 17

Chandlery: Yes

Other Information: Full Service Marina - West Marine store nearby.

Moorage

Moorage is with: Marina

GPS: 47° 41.05' N 122° 24.27' W

Location: Go to H dock (guest & fuel) if you can't reach harbor master.

Dockage:

Restricted Dates:

Boater's Contact: After hours & guest moorage / main office / outside Seattle

Contact Phone: 206-601-4089 (for guest moorage) / 206-787-3006 / 800-426-7817 ext 3006

Time Limit: 1 night/boat/calendar year. Electricity is not included.

Rafting:

Terms: Pay moorage fees to marina and request a "SBYC reimbursement form". You can also download reimbursement form from web site. Mail completed form to SBYC for reimbursement.

Facility Comments: Limited groceries at fuel dock.

Power: 30A

WiFi: Yes

Water on dock: Yes

Restrooms: Yes

Showers: Yes

Alternative Mooring Options: None

Alternative Mooring Notes:



Tyee Yacht Club - Seattle

P.O. Box 17036 — 3229 Fairview Ave. East
Seattle, WA 98107-0736 USA

Region:
Seattle Area
WA USA



Club Information

Commodore

Dorothy Dubia
206-300-2933

Club Contact

Phone:

Email: info@tyeeyachtclub.org

WEB page: <https://www.tyeeyachtclub.org>

Club House

Hours: not open

Comments: Private. TYC founded in 1946.

Local Area

Laundry: No

Restaurants: Several restaurants within 2 blocks. U-district shopping area, Queen City, and Seattle Yacht Club are within a mile or so.

Transportation:

Local Marine Services

Name:

Phone:

Pump-Out: Yes

Fuel: Yes

Haul-Out: Yes

VHF Channel:

Chandlery: Yes

Other Information: Fuel near. Pump out at Morrison's Fuel Dock

Moorage

Moorage is with: Yacht Club

GPS: 47° 39.04' N 122° 19.40' W

Location: NE end of Lake Union just before the freeway bridge. Clubhouse & dock are clearly visible from the water. Approx. 35 min. from Gov't Locks at the 7 knot speed limit.

Dockage: (1) 30' slip & (1) 40' slip

Restricted Dates: Not available New Years Eve, Opening day week, First Sunday in December

Boater's Contact: Matt Brown

Contact Phone: 425-895-5493

Time Limit: 3 days - call to extend. Power \$5

Rafting: Allowed

Terms: Charge \$5 per night The floating dinghy dock in front of clubhouse is for members only.

Facility Comments: gate combination is the year that TYC was founded. Gates to the streets are locked at all times. Water on dock is turned off during freezing weather.

Power: 30A

WiFi: Yes


Water on dock: Yes

Restrooms No

Showers: No

Alternative Mooring Options: None

Alternative Mooring Notes:



Rose City Yacht Club

3737 NE Marine Drive
Portland, OR 97211 USA

Region:
Portland Area
OR USA



Club Information

Commodore

Chuck Pennington
charlessusanpennington@yahoo.com
503-238-1506

Club Contact

Phone: 503-282-2049

Email:

WEB page: <https://rosecityyachtclub.org>

Club House

Hours: day time, need key other hours
Comments: Full kitchen, bathrooms, & trading library. Join in social events or meetings.

Local Area

Laundry: No

Restaurants: Salty's fine dining adjacent to moorage. The Sextant Bar and Galley. The Deck.

Transportation: Bus within walking distance. Or Taxi service.

Local Marine Services

Name: Schooner Creek Boat Works

Phone: 503-735-0569

Pump-Out: No

Fuel: No

Haul-Out: Yes

VHF Channel:

Chandlery: Yes

Other Information: Fuel, Pump-Out, & maintenance available at Donaldson's Marina next to RYC. Rogers Marine for electronic issues.

Moorage

Moorage is with: Yacht Club

GPS: 45° 36.084' N 122° 37.576' W

Location: RYC docks on Columbia River - Mile # ____.
West of the I-205 Bridge.

Dockage: 500' guest dock.

Restricted Dates:

Boater's Contact: Loren Beach - Port Captain

Contact Phone: 503-244-0004

Time Limit: Up to 1 week

Rafting: Not Allowed

Terms: Contact before arrive. No power except in slips.

Facility Comments: See clubhouse info.

Power: 30A

WiFi: Yes

Water on dock: Yes

Restrooms Yes

Showers: Yes

Alternative Mooring Options: None

Alternative Mooring Notes:



Tomahawk Bay Yacht Club

5137 SW Martha Street
Portland, OR 97221-1836 USA

Region:
Portland Area
OR USA



Club Information

Commodore

Nick Gobble

Club Contact

Phone: Commodore Nick Gobble 805-441-1298

Email: commodore@tbycportland.com

WEB page: <https://www.tbycportland.com>

Local Area

Laundry: Yes

Restaurants: Numerous restaurants, bars, & coffee shops. Safeway 1 mile from marina. Many other shops within 1.5 miles.

Transportation: Taxi & mass transit service available to Portland & Vancouver. 10-15 minutes to Portland Int'l Airport & close access to I-5 Interstate.

Local Marine Services

Name:

Phone:

Pump-Out: Yes

Fuel: Yes

Haul-Out: Yes

VHF Channel:

Chandlery: Yes

Other Information:

Moorage

Moorage is with: Marina

GPS: 45° 36.35' N 122° 39.48' W

Location: Columbia Crossings @ Tomahawk Bay Marina at NE end of Hayden Island.

Dockage: 8 different sized slips

Restricted Dates:

Boater's Contact: Harbormaster / ???

Contact Phone: 503-283-2444

Time Limit: 1 night

Rafting:

Terms: Make reservations for reciprocals by email w. Commodore (see website).

Facility Comments: Key deposit for gate.

Power: 30A

WiFi: Yes


Water on dock: Yes

Restrooms: Yes

Showers: Yes

Alternative Mooring Options: None

Alternative Mooring Notes:



Tyee Yacht Club - Portland

2929 NE Marine Drive
Portland, OR 97211 USA

Region:
Portland Area
OR USA



Club Information

Commodore

Roger Huiras

jr9@netscape.com

503-704-7199

Club Contact

Phone: 503-284-4772

Email:

WEB page: <https://http://www.tyeeyc.com/>

Club House

Hours:

Comments: Kitchen facilities available.

Local Area

Laundry: No

Restaurants: Sextant's Bar & Galley & Salty's Restaurant within walking distance. Safeway & shopping mall near.

Transportation: Transportation to shops can be arranged.

Local Marine Services

Name:

Phone:

Pump-Out: Yes

Fuel: Yes

Haul-Out: Yes

VHF Channel:

Chandlery: Yes

Other Information: Fuel dock on Row 5. Rogers Marine Electronics, various mechanical shops near. Dry dock.

Moorage

Moorage is with: Yacht Club

GPS: 45° 36' 075" N 122° 37' 972" W

Location: Hayden Island (East) Portland - Mile # ____ of Columbia River.

Dockage: 100' at clubhouse & 50' each Rows 1, 2, 3, 4.

Restricted Dates:

Boater's Contact: Caretaker Vern Canfield

Contact Phone: 503-654-9000 or 503-284-4772

Time Limit: 72 hours

Rafting: Not Allowed

Terms: Clubhouse dock.

Facility Comments: Outdoor BBQ, Cocktail Ice, & electricity free.

Power: 30A

WiFi: No

Water on dock: Yes

Restrooms: Yes

Showers: Yes

Alternative Mooring Options: None

Alternative Mooring Notes:



Willamette Sailing Club

P.O. Box 69385 — 6336 S.W. Beaver Avenue
Portland, OR 97239 USA

Region:
Portland Area
OR USA



Club Information

Commodore

Mark Sandifer

commodore@willamettesailingclub.com

Club Contact

Phone: 503-246-5345

Email: office@willamettesailingclub.com

WEB page: <https://http://www.willamettesailingclub.com/>

Club House

Hours: varies

Comments: Floating Clubhouse

Local Area

Laundry: No

Restaurants: No

Transportation: on bus route- 10 mins from downtown

Local Marine Services

Name:

Phone:

Pump-Out: No

Fuel: No

Haul-Out: No

VHF Channel: none

Chandlery: No

Other Information: No

Moorage

Moorage is with: Yacht Club

GPS: 45° 28.71' N 122° 40.19' W

Location: contact info

Dockage: call office for assignment

Restricted Dates:

Boater's Contact: David Valentine

Contact Phone: 503-246-5345

Time Limit: Up to two weeks

Rafting: Not Allowed

Terms: acceptable location to place boats without assigned moorage is the South side of the launching ramp.

Facility Comments:

Power: None

WiFi: No

Water on dock: No

Restrooms: Yes

Showers: Yes

Alternative Mooring Options: None

Alternative Mooring Notes:



Cathlamet Yacht Club

P.O. Box 665
Cathlamet, WA 98612 USA

Region:
Columbia River
WA USA



Club Information

Commodore

Jim Bucklin
bucklin@mail.com
360-487-9777

Club Contact

Phone: Chuck Norton at 360-791-7014 or Jim Bucklin at 360-487-9777

Email: cathlametyachtclub@gmail.com

WEB page: <https://cathlametyachtclub.org>

Local Area

Laundry: Yes

Restaurants: Yes. Full grocery, hardware, restaurants, brewery & other services available in Cathlamet.

Transportation:

Local Marine Services

Name:

Phone:

Pump-Out: Yes

Fuel: Yes

Haul-Out: No

VHF Channel: 16 or 68

Chandlery: No

Other Information: rental cabins, yurts and RV hookups at the marina

Moorage

Moorage is with: Marina

GPS: 46° 12.35' N 123° 23.20' W

Location: Columbia River - Mile #38 (26 miles from Columbia R Bar)

Dockage: Lots of room

Restricted Dates:

Boater's Contact: Jackie Lea

Contact Phone: 360-795-3501

Time Limit: 1 night / 2 weeks. FCFS.

Rafting: Allowed

Terms: Double slips and side ties - cleats. Pay for power. Some 50A also available.

Facility Comments:

Power: 30A

WiFi: Yes

Water on dock: Yes

Restrooms Yes

Showers: Yes

Alternative Mooring Options: None

Alternative Mooring Notes:



Yakima Valley Boat Club

P.O. Box 10565 — Rimrock Lake, WA
Yakima, WA 98909 USA

Region:
Other
WA USA



Club Information

Commodore

Dave Difalco

commodore@yakimavalleyboat.club

509.823.7710

Club Contact

Phone: 509.823.7710

Email: reciprocity@yakimavalleyboat.club

WEB page: <https://http://www.yakimavalleyboatclub.org>

Club House

Hours: Quiet hours observed 10 PM to 8 AM.

Comments: Our Club Property is on Rimrock Lake, north of the Bear Cove Cabins, in the Wenatchee national Forest. Call in advance for directions and gate combination.

Local Area

Laundry: No

Restaurants: The Cove Resort & Rimrock Resort have RV camping, Cabin rental, boat launch, & moorage. Rimrock has boat rentals & groceries (Thr - Mon.)

Transportation: N/A

Local Marine Services

Name:

Phone:

Pump-Out: No

Fuel: Yes

Haul-Out: No

VHF Channel:

Chandlery: No

Other Information: Fuel available at Rimrock Resort across lake Thursday - Monday, or in emergency.

Moorage

Moorage is with: Yacht Club

GPS: 46 ° 38.121' N 121 ° 10.150' W

Location: Rimrock Lake: a beautiful place to boat, camp, fish, swim, water ski, hike, bike, sail, and to watch your children gain outdoor experiences as they grow up. Summer memories that last a life time.

Dockage: Moorage available summer months only. Google map may show photo taken in the winter when our docks are on the beach. See our website for summer photos.

Restricted Dates: Rimrock Lake is seasonal. Our season is generally May through August, but this is dependent upon the water level of the lake.

Boater's Contact: Todd Lochrie Dockmaster

Contact Phone: 509.961.4774

Time Limit:

Rafting: Allowed

Terms: Tie up in any slip not marked reserved. Check-in with dockmaster or any member present.

Facility Comments: Docks, Swimming, Fishing, Picnic shelter & Picnic tables, Horsehoes, Fire-pits & Firewood, Rustic Restrooms, Tent sites, Free parking outside gate (No RVs), The USFS restricts parking to 14 days.

Power: None

WiFi: No

Water on dock: No

Restrooms Yes

Showers: No

Alternative Mooring Options: None

Alternative Mooring Notes: Anchor in our cove off our docks (trip line recommended) Marinas nearby. No campers or motor homes but sites are available nearby.



Coronado Cays Yacht Club

30 Caribe Cay Blvd.
Coronado, CA 92118 USA

Region:
South
CA USA



Club Information

Commodore

Dave Fleck

Club Contact

Phone: (619) 429-0133

Email:

WEB page: <https://http://www.ccycc.org>

Club House

Hours: Office: Monday-Friday 8am - 4:30pm Dining Room:
Monday, Wednesday, Friday, Saturday, Sunday Burgee Bar:
Monday, Wednesday, Friday, Saturday, Sunday

Comments: Our fabulous waterfront location, which offers panoramic views of the South Bay is the perfect setting for Members and their Guests.

Local Area

Laundry:

Restaurants: No

Transportation: None

Local Marine Services

Name:

Phone:

Pump-Out:

Fuel:

Haul-Out:

VHF Channel:

Chandlery:

Other Information:

Moorage

Moorage is with: Yacht Club

GPS: 32° 37.5N 117° 7.83W

Location:

Dockage:

Restricted Dates:

Boater's Contact: George Kosta

Contact Phone: (619) 723-9551

Time Limit:

Rafting:

Terms:

Facility Comments:

Power:

WiFi:

Water on dock:

Restrooms

Showers:

Alternative Mooring Options:

Alternative Mooring Notes:



Ventura Yacht Club

1755 Spinnaker Drive
Ventura, CA 93001 USA

Region:
South
CA USA



Club Information

Commodore

Don Roy

Club Contact

Phone: (805) 642-0426

Email: office@venturayachtclub.org

WEB page: <https://http://www.venturayachtclub.org>

Club House

Hours:

Comments: Founded in 1938, Ventura Yacht Club is the oldest yacht club in Ventura County and one of the more unique clubs in the United States. VYC is a full service facility located on the west side of Ventura Harbor between the Ventura Harbor Village and the Channel Islands National Park headquarters.

Local Area

Laundry:

Restaurants: No

Transportation: None

Local Marine Services

Name:

Phone:

Pump-Out:

Fuel:

Haul-Out:

VHF Channel:

Chandlery:

Other Information:

Moorage

Moorage is with: Yacht Club

GPS: 34° 14.72N 119° 15.9W

Location:

Dockage:

Restricted Dates:

Boater's Contact: club manager or employee

Contact Phone: (805) 642-0426

Reimbursement: Guest Dock Request and Guest Dock Rules are online. Up to three initial nights are free with guest slips, consistent with reciprocal yacht club. Guest slips are available up to 14 days for a nominal fee.

Time Limit:

Rafting:

Terms:

Facility Comments: VYC owns and operates a 91 slip marina for members and maintains a spacious 240-foot guest dock for members and visitors with yacht club reciprocity. The club also has a two-ton hoist and dry storage

Power:

WiFi:

Water on dock:

Restrooms

Showers:

Alternative Mooring Options:

Alternative Mooring Notes:



Lahaina Yacht Club

835 Front Street
Lahaina, HI 96761 USA

Region:
Hawaii
HI USA



Club Information

Commodore

Jan Nolan

Commodore@LYC.us

(808) 661-0191

Club Contact

Phone: (808) 661-0191

Email: Office@LYC.US

WEB page: <https://www.lyc.us>

Club House

Hours: Club Hours: 11:00am to 10:00pm Monday Through Saturday. Sunday Noon to 3pm for meals, bar open until sunset
Galley closes at 9:00pm DINNER RESERVATIONS ARE RECOMMENDED!!! 667-6211

Comments: Dinner reservations are recommended. 667-6211

Local Area

Laundry: No

Restaurants: Club Hours: 11:00am to 10:00pm Monday Through Saturday Galley closes at 9:00pm Open Sunday Noon to Sunset, galley service 11:00am to 3:00pm
RESERVATIONS RECOMMENDED for dinner

Transportation: Bus, taxi and Uber

Local Marine Services

Name: Marine services are very limited on Maui.

Phone:

Pump-Out: Yes

Fuel: Yes

Haul-Out: No

VHF Channel: Lahaina Harbor 68

Chandlery: No

Other Information:

Moorage

Moorage is with:

GPS: 20° 52.539N 156° 40.80W

Location: See "Mooring Info" at LYC.US

Dockage: None, mooring bouys only

Restricted Dates: All mooring balls are reserved for several days in July of even years for Vic-Maui race boats.

Boater's Contact: Linda Ricabaugh, Vice Commodore

Contact Phone: (808) 661-0191

Time Limit: Max. stay for anyone at a mooring is 14 Days, unless otherwise agreed upon in writing.

Rafting: Not Allowed

Terms:

Facility Comments: Showers, restrooms and WiFi available at the clubhouse.

Power: None

WiFi: No

Water on dock: Yes

Restrooms Yes

Showers: No

Alternative Mooring Options: Mooring Balls, Anchorage

Alternative Mooring Notes:



William H Seward Yacht Club

P.O. Box 90341, Anchorage, AK 99509 — Seward, Alaska (Small boat harbor by Chinook's)
Seward, AK 99509 USA

Region:
South Central
AK USA



Club Information

Commodore

Nathan Zeigler

commodore@whsyc.org

907-240-9489

Club Contact

Phone: No clubhouse phone.

Email: commodore@whsyc.org

WEB page: <https://http://whsyc.org>

Club House

Hours: Contact YC member for info on clubhouse access.

Comments: Clubhouse available for reciprocal use with Galley, men's + womens restrooms with showers, sitting area, TV with DVD and VCR, plus BBQ grills available on outside decks.

Local Area

Laundry: Yes

Restaurants: Within walking distance.

Transportation: In summer.

Local Marine Services

Name:

Phone:

Pump-Out: Yes

Fuel: Yes

Haul-Out: Yes

VHF Channel: 13 & 17

Chandlery: Yes

Other Information:

Moorage

Moorage is with: Marina

GPS: 60° 07.041' N 149° 25.984' W

Location: Seward, Alaska

Dockage:

Restricted Dates:

Boater's Contact: Harbor Staff or Harbormaster (Mack Funk)

Contact Phone: 907-224-3138

Time Limit: Two week use of clubhouse. Reciprocal visitor pays for moorage. Sometimes member slips are available for use - Call W.H.S.Y.C. in advance.

Rafting: Allowed

Terms: Contact harbormaster for slip assignment - pay for your own slip.

Facility Comments: Also WiFi and men's & women's restrooms with showers at clubhouse. Clubhouse galley & other facilities also available. Please limit showers to 10 minutes. Leave clubhouse cleaner than when you came. T

Power: 30A

WiFi: Yes

Water on dock: Yes

Restrooms Yes

Showers: Yes

Alternative Mooring Options: None

Alternative Mooring Notes: